

LANCASTER

Canal QUARTER

Masterplan & Design Strategies
July 2023

PRP

Masterplan and Project Development Services

PRP

prp-co.uk
Architecture
Urban Design
Masterplanning
Landscape
Development Consultancy
Planning
Interiors
Research



BA9567 Lancaster Canal Quarter

First issue: Dec 2022
Revision: July 2023 (Rev I)
Project Lead: Carolina Ipes
Author: Nadine Landes

P:\BA9567 Lancaster Canal Quarter\PRP Live Data\Presentation\
Indesign\20220121 Masterplan Doc



Contents

1. Introduction	6	7. Indicative Masterplan Framework	110
1.1 The design team	8	7.1 Indicative maximum heights framework	112
1.2 Background and purpose of the document	9	7.2 Indicative public realm and open spaces framework	113
1.3 Executive summary	10	7.3 Indicative land uses framework	114
1.4 Description of the site	14	7.4 Indicative hierarchy of routes and access framework	115
2. Constraints & Opportunities	16	8. Next Steps & Delivery	116
2.1 Summary of key constraints	18	8.1 Phasing & next steps	118
2.2 Summary of key opportunities	20	8.2 Considerations for delivery	119
3. Third party proposals	22		
3.1 Third party interests and proposals	24		
4. Engagement Strategy	26		
4.1 Engagement timeline	28		
4.2 Community engagement	30		
4.3 Stakeholders engagement	32		
4.4 Members engagement	33		
4.5 Engagement with council officers	34		
4.6 Engagement with landowners	35		
4.7 Masterplan design evolution	36		
5. The Proposed Masterplan	40		
5.1 Design Principles	42		
5.2 The proposed Canal Quarter Masterplan	44		
6. Masterplan strategies	58		
6.1 Sustainability strategy	60		
6.2 Heritage strategy	74		
6.3 Pedestrian movement strategy	76		
6.4 Cycle movement strategy	82		
6.5 Vehicular movement strategy	84		
6.6 Car parking strategy	86		
6.8 Indicative land uses strategy	88		
6.9 Residential strategy	92		
6.10 Landscape & open space strategy	98		
6.11 Meanwhile uses & placemaking strategy	106		



1. Introduction

1.1 The design team

The preparation of this masterplan has been supported by the Client (Lancaster City Council) and a team of experienced design and technical consultants comprising:



Client
Lancaster City Council



Project Manager
Inner Circle



Masterplanning, Architecture, Landscape and
Development Consultancy
PRP



Planning
NJL Consulting



Transport
Eddisons



Civils and Structure
Curtins



Mechanical and Electrical
ESD



Biodiversity, Ecology, Drainage, Flooding and
Arboriculture
Delta Simons



Heritage
Stephen Levrant Heritage Architecture Ltd



Meanwhile Uses
Hemingway Design

1.2 Background and purpose of the document

Purpose of the document

Lancaster's Canal Quarter covers approximately 6.5 hectares of land, immediately to the east of the City Centre. Since the area was cleared some decades ago, Lancaster City Council (LCC, "the council") has been working on a Vision and regeneration strategy to bring back into use many of its important buildings and derelict sites to create a vibrant, sustainable and active place which is integrated both with the City Centre and the Lancaster Canal.

These Vision and development principles were captured in the Lancaster Canal Quarter Supplementary Planning Document (LCQSPD) which was adopted by Lancaster City Council in November 2021 following extensive consultation with major landowners, stakeholders and the local community.

In December 2021, Lancaster City Council appointed PRP to develop a masterplan for the Canal Quarter that responds to the Vision, aspirations and development principles of the LCQSPD.

This document has been prepared by PRP to support the Vision for the redevelopment of the Lancaster Canal Quarter. This document presents the masterplan, the design strategies and the engagement process that informed and influenced the design proposals.

Lancaster Canal Quarter Supplementary Planning Document (LCQSPD)

The Vision for the Canal Quarter seeks to enhance the site's inherent qualities, retaining and accentuating its unique characteristics. Creating a sustainable mix of uses will be key to generating a vibrant district which is welcoming and inclusive to a broad spectrum of people and users, at all times of the day, week and year. An emphasis is placed on the creation of high quality architecture, new build, retained and refurbished, complemented by dynamic streets and spaces which extend life and activity into the public realm. It is the intention that this SPD will become an adopted Supplementary Planning Document that will form part of the Development Plan for the district. Once that happens, it will become a material consideration when determining future planning applications. In the last 12 months the council has taken, and will continue to take, a clear leadership role in the regeneration of the site. But it cannot achieve the Vision for the Canal Quarter alone.

It will require continued energy and realism from landowners, developers, businesses and local residents to create a genuinely desirable and attractive place to live, work and play.

The masterplan presented in this document complies with the Vision and objectives set up in the LCQSPD, a summary of the key objectives is described below:



Embracing Heritage

Respecting the rich built heritage of the Canal Quarter, which reflects its historical evolution and contribute so heavily to its positive identity and appeal.



Connectivity and Movement

Improving integrated movement and connectivity to and within the Canal Quarter (including green and grey infrastructure), retaining what is distinctive about the existing street pattern, enabling legibility, and influencing strategic connectivity and movement across the city.



Land Use

Accommodation of a sustainable and viable mix of uses at all scales (site to neighbourhood). Delivery of a vibrant and active neighbourhood.



Approach to Public Open Space

Delivery of an area-wide active, safe and legible public realm and open space hierarchy and network enhancing and maximising the relationship between the City Centre and the Canal, incorporating blue and green infrastructure and responding to the existing characteristics of the area.



Sustainability

Contributing to wider social and corporate agendas around the Climate Emergency declared by Lancaster City Council in January 2019, and identifying opportunities to use new sustainable infrastructure to create an identity for the area.

1.3 Executive summary

This document summarises the masterplan proposals for the Lancaster Canal Quarter. It describes the process to develop the design proposals including engagement with third parties landowners, the local authority, key stakeholders and the public, covering all the work that have been undertaken since the Design Team was appointed in December 2022.

This document has been prepared by PRP with inputs from different technical consultant from the multidisciplinary Design Team to support the Vision for the redevelopment of the Lancaster Canal Quarter as stated in the LCQSPD.

This document presents the evidence than has informed the masterplan, the design strategies and the engagement process that influenced the design proposals at different stages. The design approach for the masterplan proposes a response that is rooted in careful analysis and considerations of site opportunities and constraints, identifying site-specific responses to promote sustainable placemaking, and thereby contributing to creating new neighbourhoods that are resilient and that will last for future generations.

The masterplan core priorities

The proposed masterplan for the LCQ responds to the Local Planning Authority's (LPA) specific vision and ambition for the regional centre of Lancaster "to enhance prosperous and growing historic city with a thriving knowledge economy, driven by successful Universities that attract the most capable students to a welcoming environment featuring a good retailing, leisure and cultural offer and an historic environment that is managed with a rigour appropriate to its regional significance".

The masterplan also responds to the Vision, objectives and strategies set up within the LCQSPD ensuring that all the core principles are achieved. The masterplan core priorities that have informed and guided the design process are presented in this section.

Respond to Council's aspirations and planning policy

- A masterplan that is build up on the Vision and objectives of the LCQSPD and the Lancaster' Local Plan overriding objectives.
- A masterplan that is compliant with local, regional and national policy.
- Design proposals that are in line with Council's aspirations and local and national policy.
- High-quality design that respond to best practice principles and design national guidance.

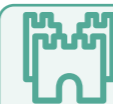


Vibrant neighbourhoods that will foster local economy

In line with **objective SO1** of the Local plan "**Delivery of a thriving local economy that foster investment and growth and support the opportunities to deliver the economic potential of the district**"; and, aligned with Council's priorities to create an Inclusive and Prosperous Local Economy supporting development of new skills and access to employment to reduce inequality within a more environmentally sustainable local economy, increasing more sustainable supply chains and using our land property finance and procurement to benefit local communities.

- Flexible non-residential uses that are resilient and could adjust to future demand. Non-residential uses that will contribute to the creation of jobs opportunities that will complement and not compete with the existing offer in the City Centre.
- Promote the cultural and leisure offer within the site through new permeable routes and new spaces to gather and enjoy.
- Ensuring the new uses will thrive in the short and long term.
- Provide a mix of uses (including residential) that will be active and vibrant all year around and day and dusk.

Please refer to Land Uses Strategy for further information on how this is considered within the masterplan proposals.



Celebrate & enhance heritage

In line with **objective SO3** of the Local Plan "**Protect and enhance the natural, historic and built environment of the district**"; and aligned with Council's priorities to create Happy and Healthy Communities improving access to cultural and leisure activities as well as access to good quality neighbourhoods, parks, beaches and open space.

- Retain heritage and structures of heritage value and bring them back for the enjoyment of the community.
- Enhance views to key heritage assets around the site.
- Incorporate heritage and assets to the design of the open spaces, public realm and buildings.
- Respond positively to the Lancaster City Centre character and medieval and Georgian settings.

Please refer to Heritage Strategy for further information on how this is considered within the masterplan proposals.



A sustainable neighbourhood that promotes healthy lifestyles

In line with **objective SO4** of the Local Plan "**Provision of necessary infrastructure required to support both new and existing development and the creation of sustainable communities**"; and, aligned with Council's priorities to create a Sustainable District achieving net zero carbon by 2030 by implementing a series of measures which include waste management, increasing sustainable energy and decreasing energy consumption, working collaboratively towards an accessible and inclusive low transport system, supporting communities to be resilient to flooding and the wider effects of climate change and increasing biodiversity.

- Provide pedestrian and cycle friendly routes whilst minimising the use of car.
- High quality public realm and open spaces 5 minutes distance of all new homes.
- Comprehensive renewable energy and building strategy.

Please refer to Sustainability Strategy for further information on how this is considered within the masterplan proposals.



Safe open spaces and public realm that promote a sense of community

In line with **objective SO4** of the Local Plan "**Provision of necessary infrastructure required to support both new and existing development and the creation of sustainable communities**"; and aligned with Council's priorities to create Happy and Healthy Communities improving mental well-being and loneliness, and promoting access to parks, beaches and open space.

- Create a network of open spaces and public realm that will provide spaces to enjoy, play and relax for different ages group.
- Provide public open spaces in strategic locations within the site well-surrounded by residential and non-residential uses that will contribute to create a sense of community.
- Open spaces and public realm that provides spaces for play and socialise.
- Ensure spaces are flexible, resilient and can provide opportunities to host a range of event and activities all year around.

Please refer to the Open Space and Public Realm Strategy for further information on how this is considered within the masterplan proposals.



Well-connected sustainable neighbourhoods

In line with **objective SO5** of the Local Plan "**Delivery of a safe and sustainable transport network that improves both connection within and out of the district, reducing the need to travel and encouraging more sustainable forms of transport**"; and aligned with Council's priorities to create Sustainable District achieving net zero carbon by 2030 by working collaboratively towards an accessible and inclusive low transport system.

- Minimise the use of car and promote walking and cycling by providing safe and well-overlooked streets and a mixed of uses and homes to create a walkable neighbourhood.
- Improve permeability and access to the City Centre and surrounding key destinations.
- Provide more access points to Lancaster Canal to ensure everyone can enjoy of this natural asset.

To see the design strategy to achieve this please refer to the Connectivity Strategy.



An inclusive neighbourhood and an inter-generational community

In line with **objective SO2** of the Local Plan "**Provision of a sufficient supply, quality and mix of housing to meet the changing needs of the population and support growth and investment**"; and aligned with the Council's priorities to create Happy and Healthy Communities addressing health and income inequalities, improving mental well-being and loneliness, seeking early intervention approaches.

- A range of homes types to respond to the local demand and that will cater for different needs and lifestyles. Homes typologies that cater for different ages to promote an inclusive inter-generational neighbourhood.
- Provide homes that are flexible, resilient and can adapt with changing lifestyles.
- Open spaces and public realm that are invited, safe, well-overlooked and that will have a range of activities and uses to cater for different ages.
- Uses and open spaces that can be used all year around, day and dusk.
- Ensure all homes, uses and public realm are fully accessible for all.

To see the design strategy to achieve this please refer to the Residential and Land Uses Strategy.

1.4 Executive summary

The masterplan for Lancaster Canal Quarter will encourage a sustainable approach to development and will set out guidelines (design strategies included in this document) for which future planning applications should adhere in order for the overall impact to be coherent and mutually reinforcing.

The regeneration of Lancaster's Canal Quarter will promote the utilisation of brownfield land in a highly sustainable location, it will incorporate standards and requirements relating to building regulation and performance, including the use of sensitive retrofitting and the re-use of historic buildings, and it has the opportunity to re-focus the street hierarchy and reduce the reliance on the private car. The proposed masterplan will set out the key criteria and aims of the Council and will guide future developments which will be assessed against the appropriate policy framework and other material considerations at the time of submission.

The starting point of the Design Team to develop the masterplan was to review the LCQSPD including all the engagement carried out with stakeholders, the community and current and relevant studies and policy.

A comprehensive urban design analysis that lead to the development of opportunities and constraints where developed to inform the design proposals and that are part of this document (please refer to the Technical Annexe section). The complete analysis have been based on the most updated information to date, specially information obtained from the topographical survey, arboricultural survey and specific technical advice from the transport, planners, landscape, sustainability and heritage consultants.

The development of the masterplan comprised of an interactive process in which the Design Team have engaged at different stages with relevant stakeholders and in consequence altered the design of the proposals to achieve the final masterplan presented in this document. A section of this report describes each of the alterations to the masterplan to respond to key feedback received.

One important step on developing the masteplan was to carried out a feasibility study to test the massing, scale and quantum of the proposals whilst ensuring the retention of the strategic views and of the most relevant heritage assets as agreed with the LPA. This has resulted in the proposed masterplan that is described in this document.

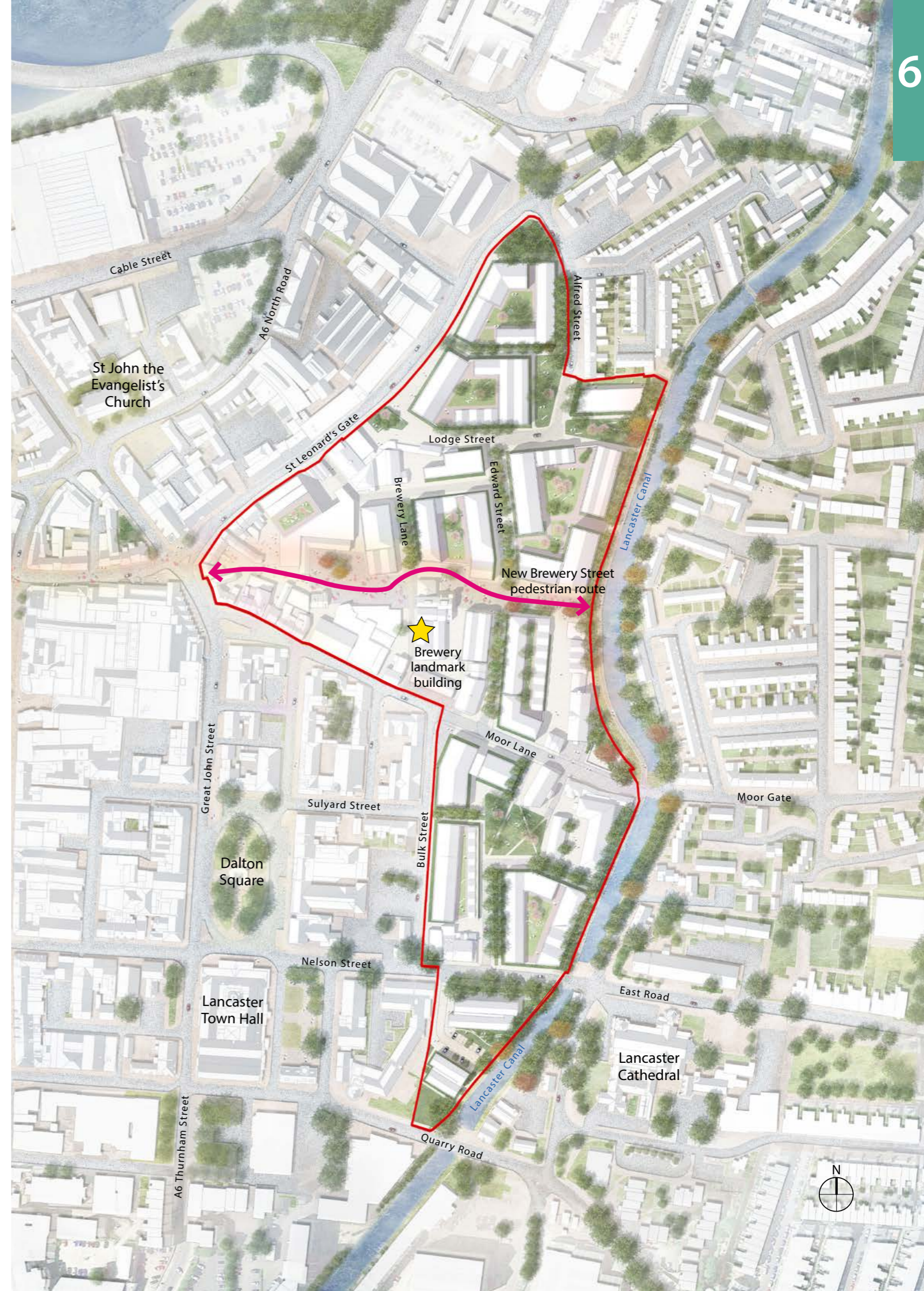
Key considerations to developed the feasibility study that informed the design proposals:

- To comply with the LCQSPD Vision, objectives and strategies.
- To respond to planning policy and requirements.
- To provide the minimum quantum of 550 homes as stated within the LCQSPD.
- To provide a range of homes that will cater for different needs and lifestyles to create a vibrant community. The testing considered a mix of homes that range from 1 bedroom to 4 bedrooms homes that are also compliant with the Technical housing standards - nationally described space standards.
- The provision of private and semi-private amenities for all new homes.
- Allowance for the provision of cycle and bin storage. Where appropriate, the quantum has also taken into consideration the location of podium parking and communal courtyards.
- The height, scale and proposed massing of the buildings have considered: minimum required distances between the proposed buildings; minimum distances between the proposed buildings and the retained heritage assets and initial considerations to provide adequate levels of daylight and sunlight to the public realm and amenity spaces.
- Flexible areas for the provision of non-residential uses has also been included within the feasibility study.

The proposed masterplan presented in this document proposes up to approximately 580 homes and has been tested across all these key considerations. This results in a robust masterplan that is deliverable, that complies with the Local Plan, the LCQSPD and that have been updated to reflect the feedback from key stakeholders, the LPA and the public.

Considering the long term development of the Lancaster Canal Quarter masterplan and ir order to ensure its successful delivery, the proposals allow for a certain grade of flexibility whilst ensuring the vision and the key core design principles of each of the design principles are achieved.

The design strategies detail the core principles that should be achieved in terms of sustainability, heritage, land uses, connectivity and open spaces and public realm, with associated precedents and reference on how each of the proposed design strategies responds to Lancaster Local Plan and the LCQSPD.



1.4 Description of the site

Local context

The Lancaster Canal Quarter is located to the east of Lancaster City Centre and Lancaster train station. The site is located in an area which is bounded on the East by Lancaster Canal, on the North-West by St. Leonard's Gate and on the South by Quarry Road. The Lancaster Canal (the Canal) runs along the immediate eastern boundary of the site and the River Lune runs north-west of the site.

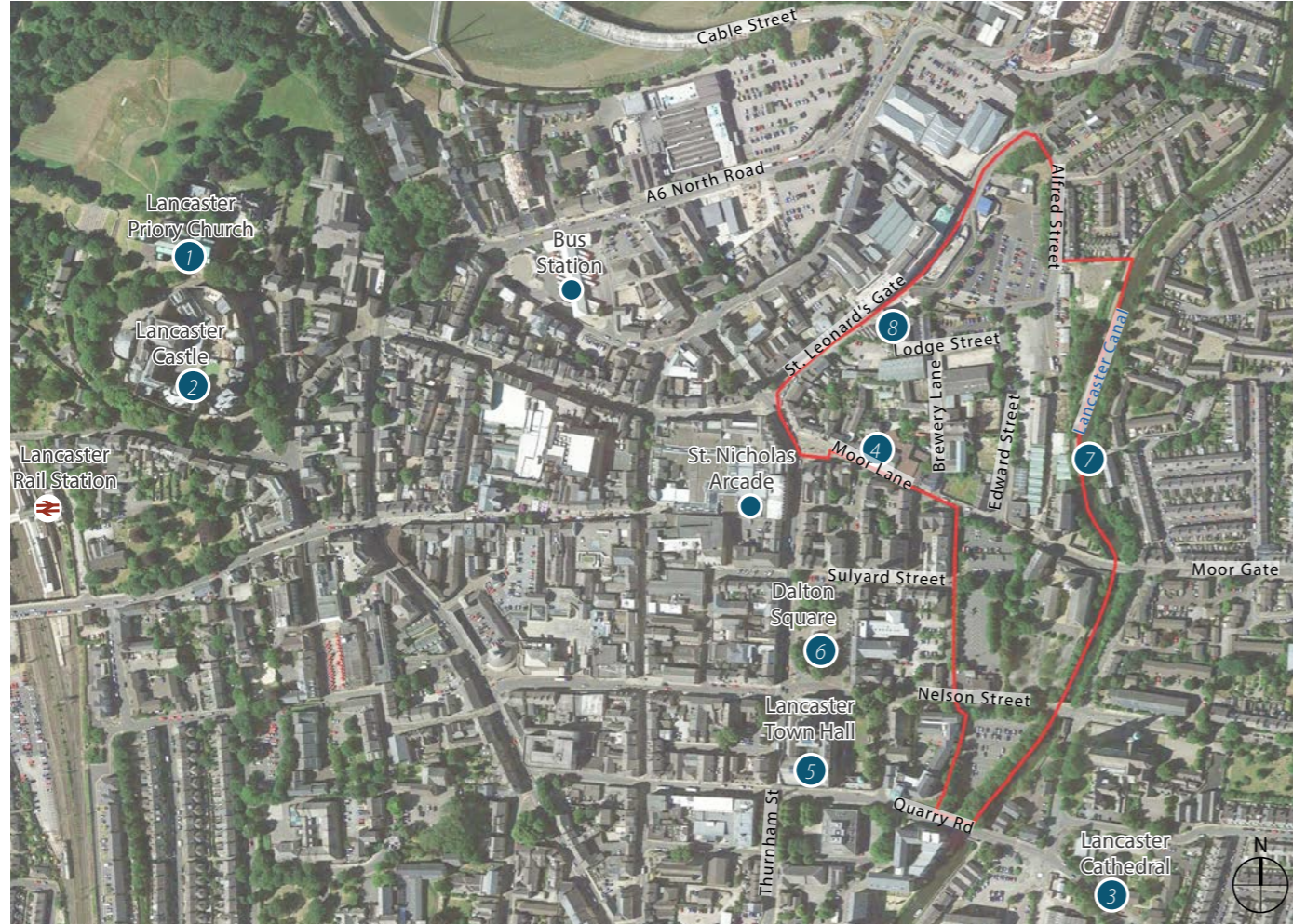
There are several landmarks in proximity to the site including Lancaster Castle, Lancaster Cathedral, Lancaster Town Hall and Lancaster Priory Church. Within the site, the key heritage and cultural assets include the Grand Theatre and Duke's Theatre.

There is currently a mix of uses and derelict buildings and structures on the site including:

- Seven separate car parks (Lower St. Leonard's Gate, Upper St. Leonard's Gate, Lodge Street, Edward Street Parking, Moor Mills 1, Moor Mills 2, Nelson Street);
- Entertainment and live music venues such as the Dukes

Theatre, Lancaster Grand Theatre and Kanteena;

- Lancaster and District Homeless Action Service;
- Shops and restaurants along the Stonewell Nose (the Nose is the "...collection of two and three storey historic buildings hugging the corner of the site at Stonewell crossing. The buildings form a continuous frontage from the Pitt Street intersection with St Leonard's Gate all the way around to the Friar intersection with Moor Lane. This continuous frontage defines the view on approach, announcing arrival to the area, and is broken only by glimpsed views through narrow ginnels or covered passages." (LCQSPD);
- Moor Lane Mills - currently used by the NHS;
- The Brewery and Heron Works buildings are currently vacant and suffering from significant dereliction.



Aerial photograph of Lancaster Canal Quarter and its surroundings



Lancaster Priory Church.



Lancaster Castle.



Lancaster Cathedral.



The Duke's Theatre.



Lancaster Town Hall.



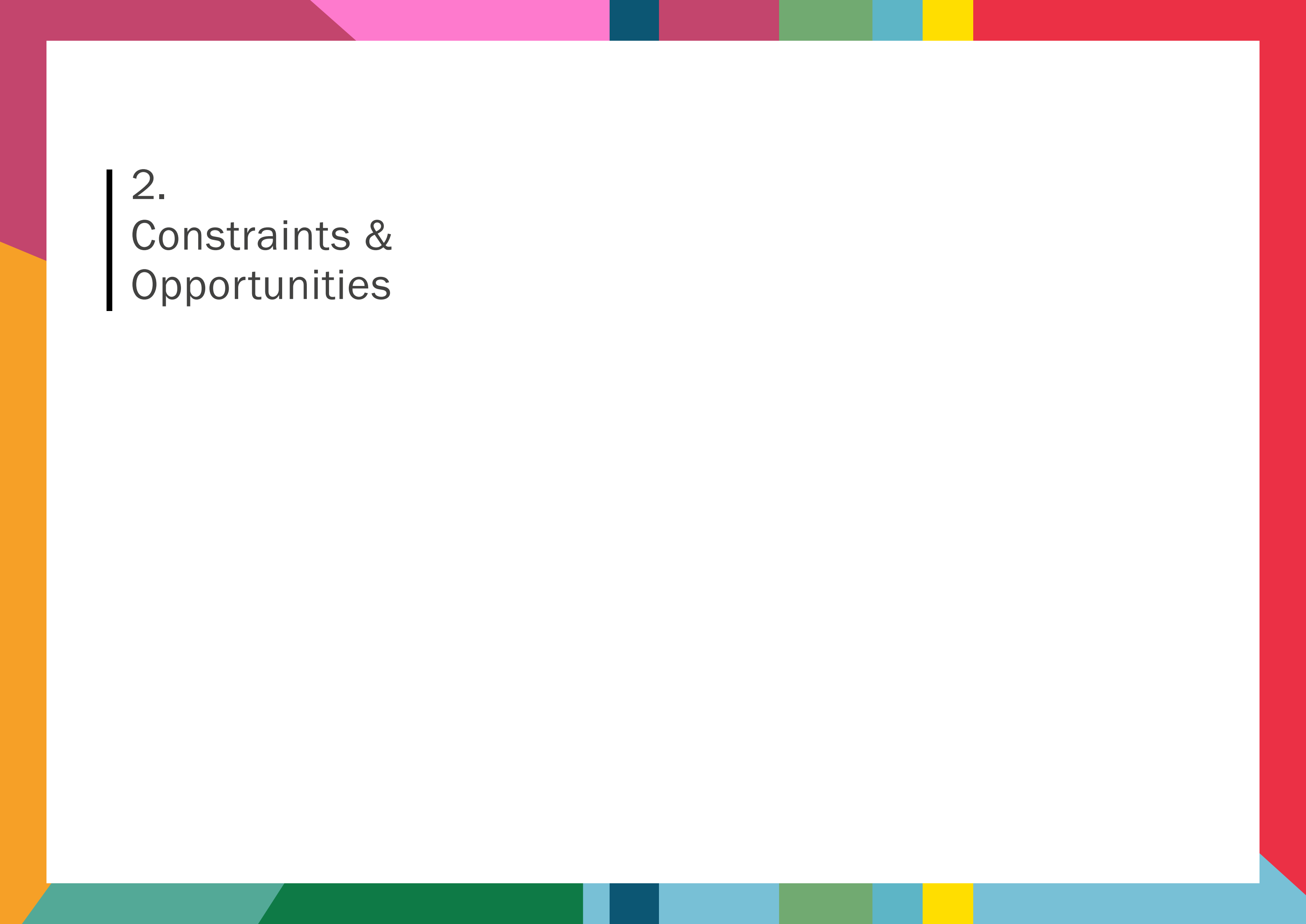
Dalton Square.



Lancaster Canal Walk.



Lancaster Grand Theatre.



2. Constraints & Opportunities

2.1 Summary of key constraints

Further information on constraints organised by themes and the associated urban design analysis can be found within the Technical Annex.

Key constraints:

- 1 The most noticeable constraint is the large car parks which encroach much of the site and the lack of connection to the Canal. There are also many low quality trees scattered around the site, with a high concentration to the south.
- 2 There are several heritage buildings and structures within the site that should be retained and should contribute to whole placemaking strategy. New built form should respond positively to the existing assets within the site.
- 3 There are existing strategic views to surrounding heritage assets that should be retained and enhanced.
- 4 The existing vehicular route encourages the build up of traffic around the site, making the site an unpleasant area for pedestrians.
- 5 Level changes across the site add complexity to any proposals as the site must be accessible to all.
- 6 Active modes of travel including pedestrians and cyclists must be prioritised within the proposals, therefore the constrained pedestrian crossing around the Stonewell Nose should be carefully considered.
- 7 There are number of ginnels around the Nose and the pedestrian strategy should consider a clear hierarchy of pedestrian access to aid way-finding and contribute to legibility.
- 8 There are not clear pedestrian routes between the City Centre and the Canal.
- 9 There is no provision of open spaces within the site.
- 10 There are not enough opportunities for pedestrians to access to the Canal. The existing stonewalls along the Canal and the difference of level across the site results in a barrier to access to the Lancaster Canal. There is approximately 350m between the existing Canal access to Moor Lane and the access to the end of Shaw Street. There is also more than 500m distance between this level access and the other level access to the north of the site from Nelson Street.
- 11 Proposals should have a responsive approach to the existing terraces along Alfred Street.
- 12 Consideration should be given for any residential uses to be located along St Leonard's Gate or Moor Lane due to potential acoustic or air quality issues.

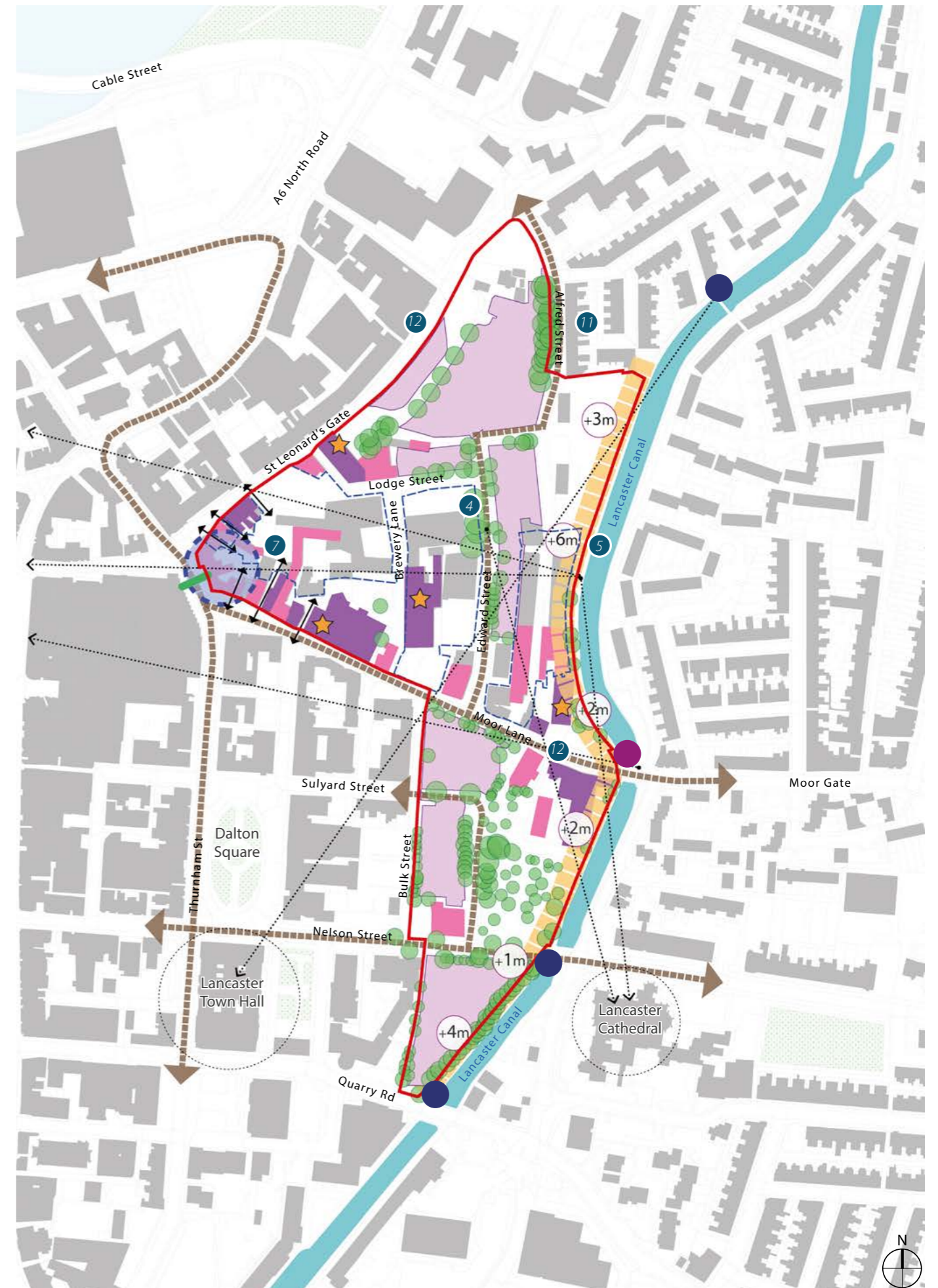


Existing car park on Moor Lane.



Existing stepped access to the Canal from Moor Lane.

- Key**
- LCQ boundary
 - Existing trees within the site
 - ⊗ Existing level differences to access to Lancaster Canal from the site
 - Primary vehicular movement
 - ⋯ Strategic key views to key historic assets to be retained and enhanced
 - Key buildings for visibility
 - ★ Key landmark buildings
 - ↔ Existing multiple ginnels to The Nose: no defined entrance to the site
 - ⊗ Constraint pedestrian crossing and public realm around the Stonewell Nose
 - Large areas of existing surface car parks No access to the Canal
 - Existing Canal access with steps
 - Existing step free access to the Canal
 - Grade II Listed Building
 - Positive heritage building
 - Limited access to the Canal
 - [] 3rd party land ownership to consider for a holistic approach to massing and scale
 - Crossings with traffic lights



2.2 Summary of key opportunities

This section consolidates the key opportunities. Further information on opportunities organised by themes and the associated urban design analysis can be found within the Technical Annex section.

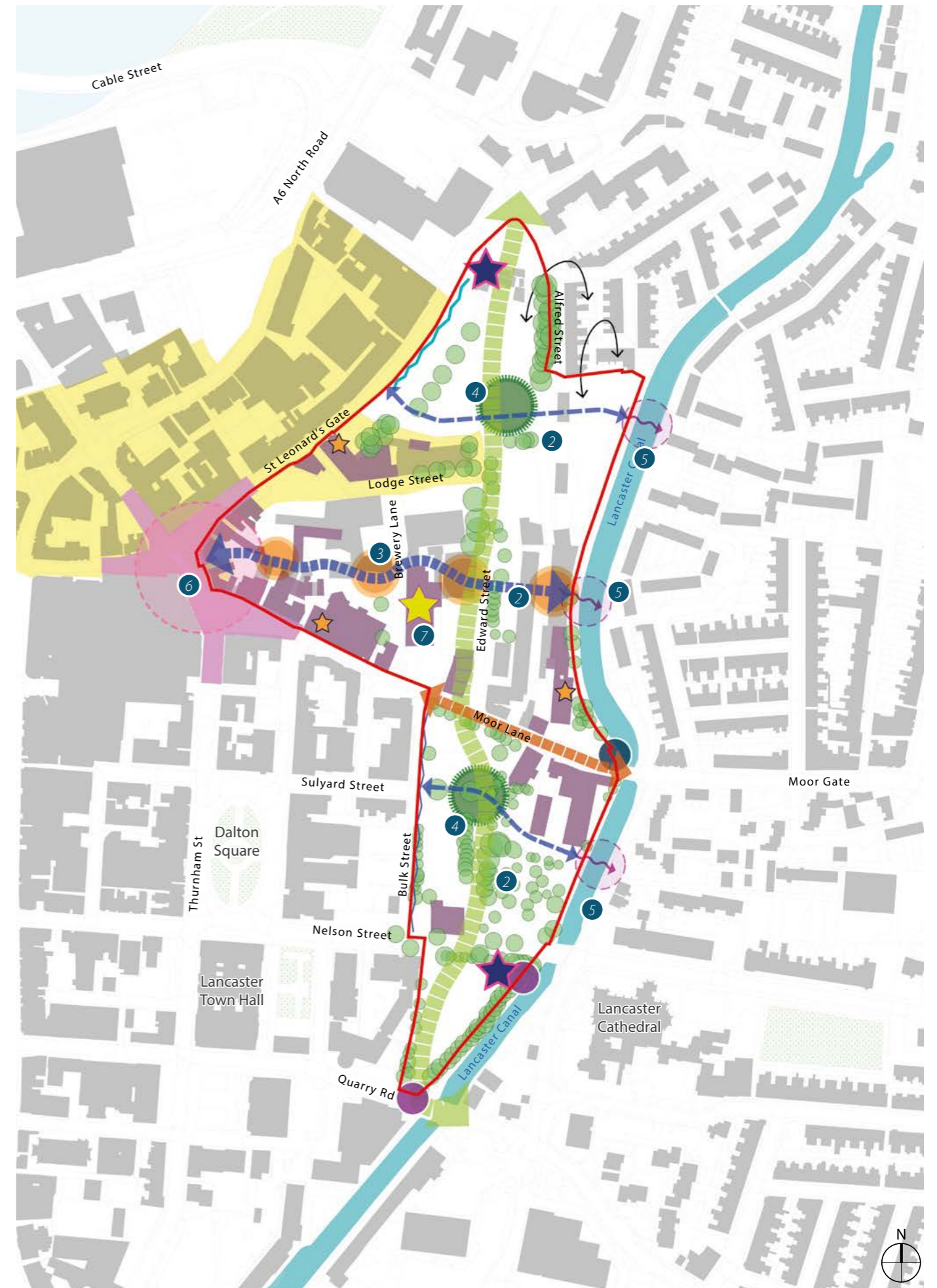
Key opportunities:

- 1 The existing heritage within the site offers an opportunity to bring back into use many of Lancaster important buildings and derelict sites to create a vibrant, sustainable and active place which is integrated both with the city centre and the Lancaster Canal.
- 2 There are opportunities to create new pedestrian routes across the site increasing permeability east-west between the City Centre and the Canal and offering more opportunities for everyone to enjoy of the Lancaster Canal promoting a walkable neighbourhood.
- 3 There is an opportunity to create new square and public realm that draw from Lancaster medieval character and create an interesting journey of discovery through the site. The new squares could offer opportunities for the concentration of non-residential uses and vibrant spill out areas of the different uses.
- 4 There are opportunities to create new green open spaces for new and existing communities to enjoy and relax. There is also a potential to create a new green corridor running north-south linking to the new green open spaces and the surrounding green network.
- 5 There are opportunities to create new access to the Canal connected to key pedestrian routes and open spaces increasing permeability to the Lancaster Canal so everyone can enjoy of this great natural asset.
- 6 There is an opportunity to improve the access through the Nose as part of the placemaking and pedestrian strategy to aid legibility and wayfinding.
- 7 The characteristics of the Brewery buildings and its strategic location within the site offer opportunities for the Brewery to become the new landmark building within the site.
- 8 The key strategic views are an opportunity to celebrate heritage and make it accessible to all.



Opportunity to improve pedestrian environment around the Nose.
Source: Lancaster City Centre Movement and Public Realm Strategy.

- Key**
- LCQ boundary
 - Positive heritage buildings to be retained in future proposals
 - Lancaster High Street Heritage Action Zone
 - Opportunity to create new access to the Canal
 - ➡ Opportunity for a new east-west pedestrian only route between the city centre and the Canal
 - ➡ Opportunity to improve east-west pedestrian connections
 - Opportunity to create new green open spaces along a green route
 - Opportunity to create public squares/plaza along the main pedestrian route
 - ➡ Potential for public realm improvement along Moor Lane
 - Opportunity to improve the pedestrian environment around the Stonewell Nose
 - ➡ Potential for a green route/street (with landscape and/or tree planting) running north to south
 - ★ Opportunity to transform the Brewery building into a landmark building for Lancaster
 - ★ Key landmark buildings
 - ~ Opportunity to create positive frontages to respond to existing context
 - ↻ New buildings to consider existing residential around the site
 - ★ Opportunity to create gateways/ arrivals to the Lancaster Canal Quarter
 - Existing Canal access with steps
 - Existing step free access to the Canal



3.

Third party
proposals

3.1 Third party interests and proposals

This section summarises the proposals on the Canal Quarter site that have been put forward by third party interests.

1. Maple Grove Developments “Heron Works”

The proposals consider a vibrant mixed-use development that retains much of its historic character and industrial heritage. It identifies opportunities for a mix of uses including hotel, office, residential, commercial and leisure and includes the opening up of the canal. The link to the canal will benefit the whole of Lancaster and help to promote the use of the canal for leisure activities for local residents and visitors. Maple Grove Developments and LCiC are working under the terms of a joint Memorandum of Understanding to bring forward a site development proposal.

2. Riverstone Developments “Stonewell courtyards and Brewery site”

Proposals for this site include new residential uses along with opportunities for community, commercial and culture uses, a hotel and office space.

3. Grand Theatre

The proposed extension will provide a new reception, foyer and rehearsal space and associated alterations for the Lancaster Grand. The existing entrance was reoriented to the north-east elevation to create a strong reception space off a new public square. The new building is designed as an independent structure, with glass being used to create a visual distinction between the new and existing elements.

The introduction of a new rehearsal space will provide provisions to the surrounding communities including Lancaster University who have approached the theatre regarding studio space to host workshops, classes and exhibitions.

4. Dukes Theatre

The proposals will provide a newly orientated entrance to the rear of the theatre, with a foyer space, bar and new prop shop. Public realm will be used as an extension of the theatre space. New studio spaces will be provided for local artists, students and performers. Improve the circulation within the building by way of a centrally located entrance to both the Auditorium and Rehearsal space and level access. The design will aim to improve accessibility for disabled staff and visitors. The design relocates and increases the size of the dock to mitigate traffic flow to the new public square and allows a pedestrianised entrance.

5. Lancaster City Centre Movement and Public Realm Strategy (September 2020)

The Strategy has been prepared by Lancashire County Council with the support of Lancaster City Council. It identifies eight key opportunity sites to improve sustainable travel in the City Centre, one of which is the “Lancaster Canal Gateway” at the Stonewell area. The Strategy identifies the opportunity to redesign the space to prioritise pedestrian movement and facilitate connectivity between the City Centre and the Canal Quarter. There is also an opportunity to enhance the public realm at Moor Lane, creating an attractive arrival space at the Stonewell Nose.

As part of a wider transport strategy, the strategy also looked at eight options for the existing gyratory system that will change the way traffic, pedestrians and cyclists move through the City Centre. The existing system creates a significant barrier between residential areas and the City Centre which makes those who are mobility or visually impaired unable to easily access either areas. The current crossings of the gyratory also do not reflect desire lines, and therefore, a Lancaster City Centre Movement and Public Realm Strategy has been proposed to enhance public transport and improve the journeys of pedestrians and cyclists through the city. A reconfigured Junction 33 of the M6, potentially including a new Park and Ride, supported by a sustainable travel corridor along the A6 through a cycle superhighway and BRT, offers an opportunity to reduce traffic in the City Centre. From the eight options, three have been selected as the short-listed options:

- **Route 4a:** Sustainable Travel Corridor East: Splits the gyratory in two; two way traffic for all vehicular traffic would be allowed on the western arm of the gyratory, with the eastern arm prioritised for sustainable travel, service vehicles and limited local access.
- **Route 8a:** City Centre Clean Air Zone: the city centre would become a Clean Air Zone (CAZ). All vehicular traffic travelling through the city centre would be subject to a charge except for exemptions. Under this route option the western arm of the gyratory would be used for vehicular traffic utilising the clean air zone with the eastern arm used as a sustainable travel corridor.
- **Route 6a:** No through City Centre Traffic: This option would limit through traffic using the city centre. The eastern arm of the gyratory would be prioritised for sustainable travel with the western arm allowing two way traffic for access with a section at China Street fully pedestrianised.

All three routes propose a sustainable travel corridor on the eastern arm of the gyratory, indicating a preference in terms the geographical scope of future interventions.

6. Lancaster Music Co-op

Lancaster Music Co-op have proposals to deliver a non-profit rehearsal facility, recording studio and music space in the currently derelict, council owned building at 1 Lodge Street. Established in 1985, the Co-op occupied the building and provided for the music community in Lancaster and the surrounding area until structural issues with the building forced activity within it to cease. The co-op is currently working on a plan (with support and financial backing from Lancaster City Council and the Community Ownership Fund) to renovate the building and return it to productive use.

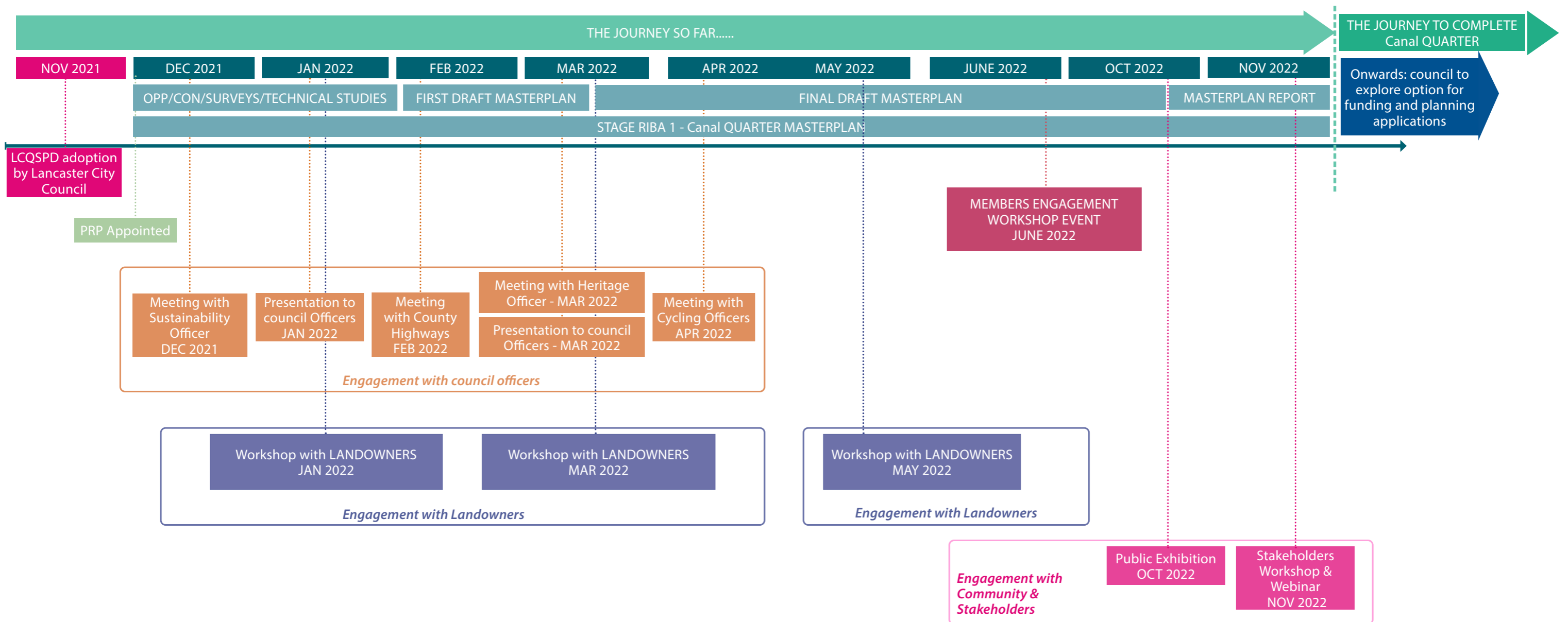




4. Engagement Strategy

4.1 Engagement timeline

This timeline summarises the different engagement carried out during the development of the masterplan for the Canal Quarter with key stakeholders and the community. This section presents a summary of the engagement and feedback, for further information on the feedback received and how this feedback has informed the design proposals please refer to the Engagement Feedback Report.



4.2 Community engagement

A feedback report has been prepared describing the community and stakeholder engagement carried out as part of the process to develop the masterplan for the Canal Quarter. This section presents a summary of the engagement process and the key feedback that informed the design proposals.

How were the events advertised?

- **Public exhibition 01:** The event was advertised on a number of different platforms including:
 - » Physical posters;
 - » Lancaster City Council website;
 - » Social media.

A poster was produced and 250 copies were printed which were then distributed to businesses and venues across the City Centre to advertise the event to the public on 27th September 2022. The consultation display boards were published on the Canal Quarter website, in addition to a survey for the public to complete. This information was available until 28th October 2022. The event was advertised on both the Kanteena (public exhibition venue) and Lancaster City Council Facebook pages.

- **Public exhibition 02:** The event was advertised on the Canal Quarter consultation website and the consultation platform. The event was also advertised on the Lancaster City Council Facebook page.

When and Where?

- **Public Exhibition 01:** Sunday 9th October 2022
Kanteena, Brewery Lane
- **Public Exhibition 02:** Saturday 22nd October 2022
St Nicolas Arcades
- **Online Consultation:** 10th October - 28th October 2022

What was the event?

The display material presented at both events can be seen at the end of this document in the Technical Annexe. The masterplan was also on display at Lancaster Town Hall until 28th October 2022, 9am-1pm during weekdays.

- **Public Exhibition 01:** This event was a combined public exhibition and block party for locals and visitors to learn about the Canal Quarter proposals. Staff from Lancaster City Council and PRP were available to speak through the proposals and answer any questions that the public had.

- **Public Exhibition 02:** This event was a public exhibition for locals and visitors to learn about the Canal Quarter proposals. Staff from Lancaster City Council were available to speak through the proposals and answer any questions that the public had.
- **Online Consultation:** Display material was published online for the public to view and complete surveys.

How many people attended?

- **Public Exhibition 01:** Approximately 100 people attended.
- **Public Exhibition 02:** Approximately 148 people attended.
- **Online Consultation:** 1,600 people visited the website.

Topics discussed during the event:

- The proposed masterplan in line with the LCQSPD;
- The proposed sustainability strategy;
- The proposed connectivity & street;
- The proposed public realm and new open spaces;
- The proposed range of uses for the Canal Quarter;
- The proposed approach to heritage buildings and assets.

How was feedback collected?


- Sticky notes on exhibition boards;
- Questionnaires;
- Feedback cards;
- Online surveys.

How has the feedback been analysed?

The feedback has been categorised into 3 key themes:

- Connectivity and parking;
- Land uses and activities;
- Public realm and open spaces.

The feedback has then been scanned for common key points and suggestions which have been presented in a table for each key theme.



Images of the Public Exhibition 01 and block party.

4.3 Stakeholders engagement

How were the events advertised?

A message was sent out to Stakeholders on 13th October 2022 via email, asking if they would like to attend either an in-person or online consultation session. The sessions were described as below:

1. Physical workshop:

Venue: Kanteena

Date: Tuesday 1st November, either an AM or PM slot. Please ensure your availability for both AM and PM, as you will be automatically designated a slot according to availability

Format: There will be a presentation from the Design Team of approx. 30mins, followed by 2.5 hours of discussion

2. Zoom webinar:

Date: Thursday 3rd November, either an AM or PM slot. Please ensure your availability for both AM and PM, as you will be automatically designated a slot according to availability

Format: Approx. 30-minute presentation. During the presentation, attendees will be able to raise their questions through a Q&A chat. These questions will be then collated and written responses will be issued/published online

Requirements: Online connection and a device
Based on the preferences we received, invites were sent out on 20th October 2022 with all the details of the events.

About the event

- **In-person:** There was a presentation from the Design Team of approximately 30 minutes followed by 2.5 hours of discussion. Physical material such as the display boards from the public exhibition and large aerial photographs were supplied to aid discussions.
- **Online:** Approx. 30-minute presentation. During the presentation, attendees were able to raise their questions through a Q&A chat. Answers to the questions were then published online along with a recording of the session.

How many people attended?




- **In-person:** 17
- **Online:** 17 in total (11 attended the AM session and 6 attended the PM session)

How was feedback collected?

- **In-person:** Sticky notes with feedback were posted on a large communal A1 feedback board.
- **Online:** Questions were posted in the Q&A panel of the webinar.

How was the feedback analysed?

The feedback has been categorised into 3 key themes:

-  Connectivity and parking;
-  Land uses and activities;
-  Public realm and open spaces.

The feedback has then been scanned for common positive points, concerns/needs and suggestions which have been presented in a table for each key theme.

List of invited Stakeholders:

- Lancaster Civic Vision;
- LUDUS Dance;
- Lancaster & District Chamber of Commerce;
- Lancaster Arts Partnership;
- Lancaster & District Homeless Action Service (LDHAS);
- The Gregson Centre;
- E2M (Escape to Make);
- Lancaster Canal Trust;
- Lancashire County Council Highways & School Planning;
- Grand Theatre;
- Arts Council;
- Lancaster City Centre Residents Association (LCCRA);
- Creative Lancashire;
- Lancaster Job Centre;
- Lancaster Canal Trust;
- Marketing Lancashire;
- Duchy of Lancaster;
- Lancaster Musicians Co-Operative;
- NHS;
- Historic England;
- LESS (Lancaster District) CIC/Food Futures;
- Homes England;
- Ethical Small Traders Association;
- Business support organisation;
- Lancaster Business Improvement District.

4.4 Members engagement

About the site visit

The first engagement with the Members of Lancaster City Council took place the 7th and 8th of June 2022.

During the 7th of June the Project Team invited the members on a site visit. The route of the tour was planned to highlight the key issues and design intents. The walking tour offered an opportunity to see on site the key positive transformations that the proposed masterplan is aiming to deliver, such as a pedestrian friendly environment and key strategic views to the heritage assets through the site.

The site visit route: The purpose of the site visit was to offer Members a tour around the Canal Quarter, highlighting the current state of the area and discussing at different 'stops' the key issues and proposals being taken forward to support the development of the site.

The stops were as follows:

1. St Anne's Place
2. No.2 Stonewell
3. Swan Court
4. The Brewery
5. Edwards Street / Heron Works
6. Upper St Leonard's Gate Car Park
7. Northern access to the Canal
8. Lancaster Canal / Heron Works
9. Nelson Street
10. End of the site visit: Sulyard Street

About the workshop

The Masterplan Design Workshop was structured as follows:

Draft Masterplan Presentation: A 30min presentation from the Project Team covering the Urban Design Analysis, Constraints and Opportunities, Concept Design, Proposed Masterplan and Design Strategies. The presentation also covered a summary of previous meetings held with different stakeholders during the process of developing the masterplan and a summary of the project progress.

Masterplan Design Workshop: A two hours round of discussions of the proposed masterplan organised in two separate tables. Printed version of the existing site and the proposed masterplan were provided in each table along with material to draw and make comments. In order to cover all the key themes during the workshop, the discussions were organised in four areas presented below. Each table was also provided with a board organised by themes/areas where the key comments were recorded.

The four themes covered:

-  Connectivity & Parking
-  Land Uses & Housing
-  Open Space & Public Realm
-  Sustainability

Round-up

Following the Masterplan Design Workshop the Project Team summarised the key comments discussed and explained next steps to the Members. This was also the opportunity for Members to ask final question on the draft Masterplan and the project progress.

4.5 Engagement with council officers

Introduction

As part of the stakeholder engagement, there have been a series of meetings with council officers, the most relevant are listed below:

- Meeting with Sustainability Officer (December 2021);
- Presentation to council officers on Opportunities & Constraints (January 2022);
- Meetings with County Highways (several during 2022);
- Meetings with Heritage Officer (several during 2022);
- Presentation to council officers on the proposed Masterplan and design strategies (March 2022);
- Meeting with Cycling Officers (April 2022).

Meeting with Sustainability Officers

The purpose of this meeting was to have a clear understanding of the latest policy considerations in relation to sustainability, energy and low carbon that needed to be considered to inform the masterplan strategies. It was also discuss the different heat energy options being considered as part of the document being carried out by Lancaster Council.

Presentation to council Officers

This meeting took place on 13th January 2022. The material presented included introductions of the project team, understanding of the site and its context, strategic constraints & opportunities, site constraints & opportunities.

This was the first meeting with the council Officers, therefore it was imperative to first introduce the project team and present the baseline urban analysis of the site and its surroundings and receive feedback to inform the design proposals.

Meeting with County Highways

The transport consultant and some of the design team members have engaged in different opportunities with County Highways. Key issues discussed included the LCQ masterplan movement and connectivity strategy and how these proposals will link to current options being considered for the gyratory route. To achieve the objectives of the LCQSPD the masterplan should considered pedestrian-friendly environments and therefore these approach needed to be considered for future assessments of the gyratory options as Edward Street was considered within the masterplan as a restricted vehicular access.

The design meeting also provided contextual update on the progression of the masterplan and associated proposals.

Meetings with Heritage Officer

Considering the number of heritage assets within and surrounding the site, the design team engaged with the heritage officer from early stages of the project. This included meetings and site visits. The key issues discussed were:

- Design principles;
- Buildings to be retained;
- Key strategic views;
- Proposed masterplan;
- Heritage strategy.

During this engagement, the design team agreed with the Heritage Officer the heritage strategy, the buildings and structures to be retained and the key strategic views to be provided. It is noted that the massing of the masterplan has been updated to allow for a wider view of the Lancaster Castle, the Priory and the Brewery following feedback from the heritage officer.

Meeting with council Officers

This meeting took place on 10th March 2022 and they key objective was to discuss with the council Officers the first draft masterplan framework for the Lancaster Canal. The topics presented are outlined below:

- Summary of previous meeting and project progress;
- Lancaster Canal Quarter - Vision;
- Masterplanning design considerations;
- Design principles;
- Draft proposed masterplan;
- Design strategies;
- Next steps.

At this meeting, the masterplan design considerations were illustrated, in line with the design principles. The proposed masterplan was again presented, with its accompanying design strategies.

Meeting with Cycling Officer

It was discussed and agreed during this meeting the design strategy for cycle movement and the cycle routes within the site. It was agreed that the masterplan will not promote additional cycle movement along the Canal due to the towpath's narrow width.

4.6 Engagement with landowners

Introduction

There have been a total of 3 landowners engagement sessions including:

- Workshop with landowners (January 2022);
- Workshop with landowners (March 2022);
- Workshop with landowners (May 2022).

Landowners workshop - January 2022

This meeting took place on 13th January 2022 and the main objective was to agree on the key opportunities and constraints and agree the design principles considering different proposals being considered for the different land ownerships.

Landowners workshop - March 2022

The meeting took place on 9th March 2022. The purpose of this meeting was to discuss with the landowners the draft proposed masterplan and the initial design strategies. Two different options for the masterplan were discussed, with and without the location of a hotel within the site. The agenda is outlined below:

- Introductions
- Masterplan update
- Feedback and discussion
- Next steps
- AOB

The attendees included the project team from PRP and representatives from Inner Circle, Eric Wright/Maple Grove, Chapman Taylor, Riverstone and Axiom Architects.

The key outcomes of this meeting informed updates to the masterplan in order to ensure some grade of flexibility for future design stages.

Landowners workshop - May 2022

Following the previous meeting held in March 2022, the design team developed further the masterplan and design strategies and circulated a pack of information to the landowners for comments.

The purpose of the meeting was to discuss any concerns in relation to the pack of information circulated. Although there was a general consensus in relation to the masterplan proposals, there were some concerns in relation to the massing and uses proposed for certain areas. It was mentioned that some updates to the masterplan were required to ensure the proposals offer some grade of flexibility for future design stages, specially in relation to the mix of uses and the massing proposed for some of the blocks.

4.7 Masterplan design evolution

A series of meetings have been held with the council, key stakeholders, Members and community to discuss and explore the various aspects of the masterplan and its evolution. Discussions based upon open and transparent communication have aided the progression of the masterplan, most of these suggestions have been explored and integrated in the proposals. The key aspects that have been incorporated into the different alterations of the proposed masterplan are presented below.

February 2022 - First draft

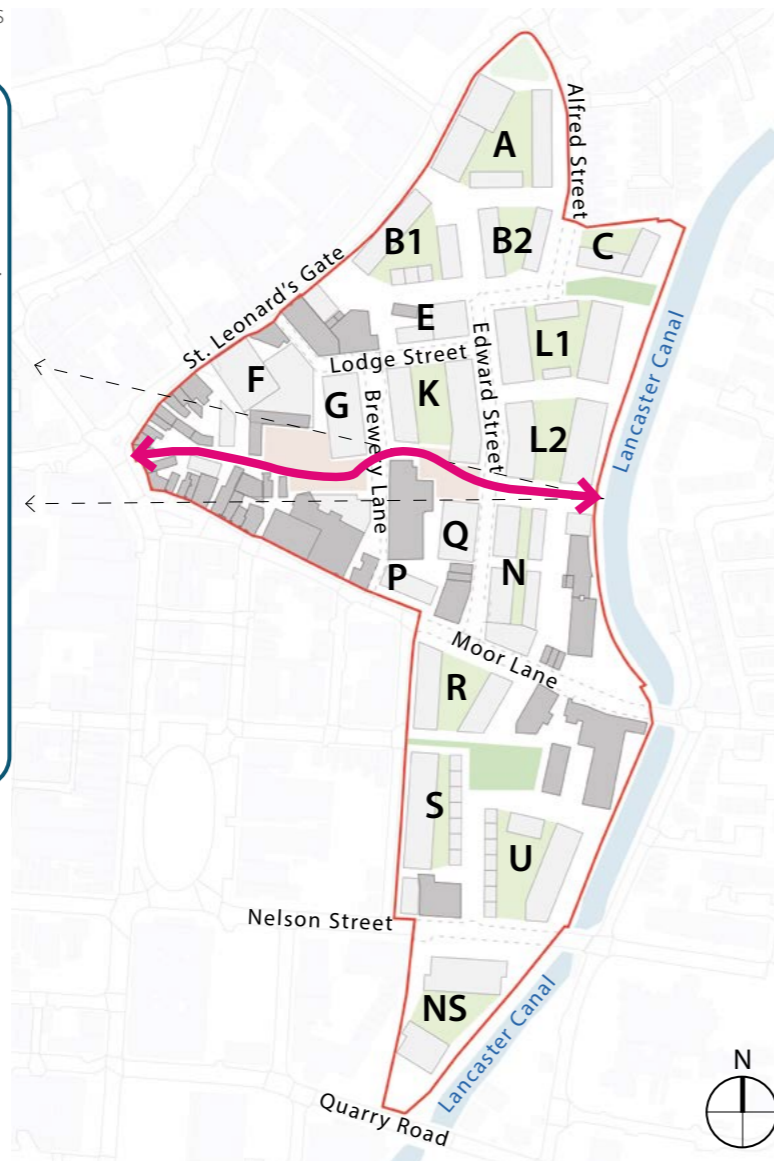
In the pre-application meeting held in January 2022 the design team presented to the council officers the urban design analysis and the key opportunities and constraints. Meaningful feedback received was considered to develop the first draft masterplan. A further meeting with the Heritage Officer on site provided also additional feedback that was considered to develop the first masterplan alteration.

Key feedback received on opportunities & constraints :

- Consider the retention of the Swan Court and a holistic approach to heritage.
- Review current policy on net-zero and sustainability. Consider work undertaken by the council in terms of district heating in future proposals.
- Concerns about including student accommodation within the site.
- The City Centre has been identified as a key area for providing homes and affordable housing. There are not expectations in terms of the mix of housing to be provided.
- Take into consideration the three gyratory options being proposed by County Highways.
- Consider the flood risk assessment that the council has carried out by the area and consider the impacts the site may have on this.

The first draft masterplan developed by the design team, includes:

- Consideration for the retention of the relevant heritage assets and the provision of the strategic view from the Lancaster Canal to the Lancaster Castle and The Priory.
- The provision of a key pedestrian route running east-west between the Stonewell Nose and the Lancaster Canal considering the gyratory options.



March 2022 - First alteration

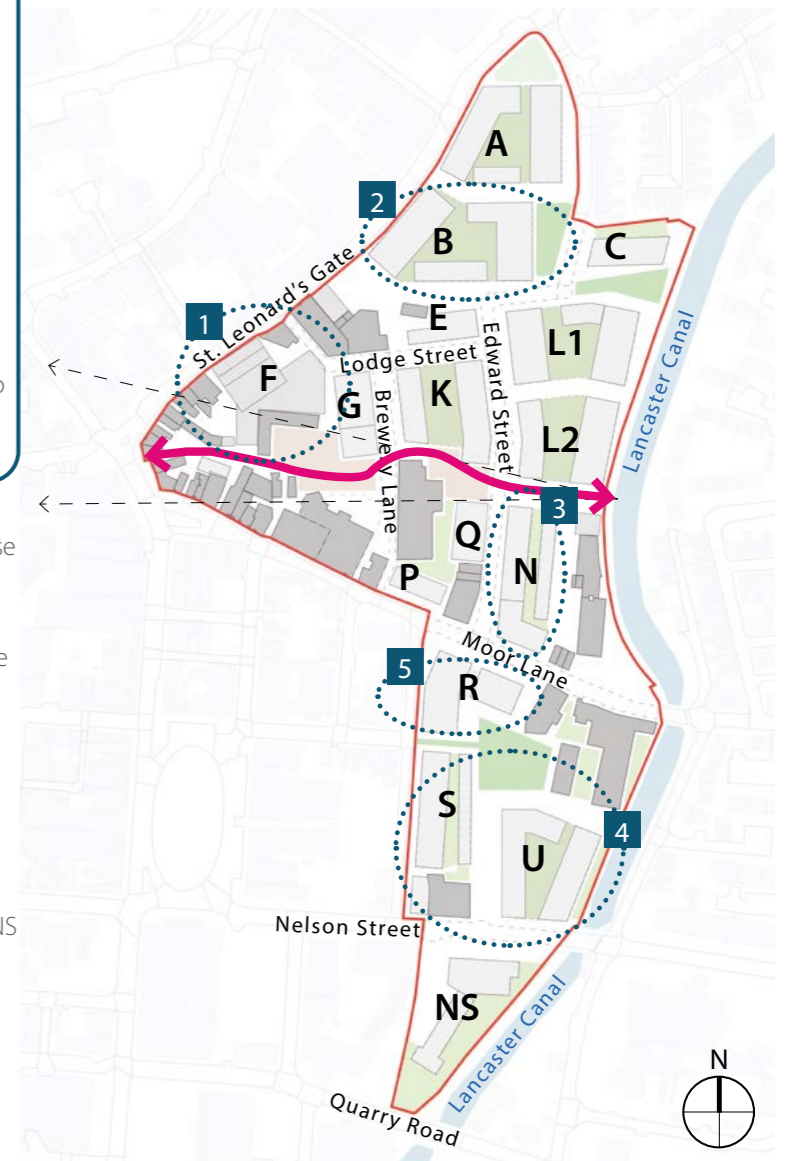
The draft proposed masterplan presented to council officers and key stakeholders in March 2022 already incorporated changes to respond to feedback from different disciplines forming part of the design team, council officers and key stakeholders.

Key feedback received on draft masterplan presented on February 2022:

- Numerous ginnels entrances leading to the main east-pedestrian route may be detrimental for placemaking and wayfinding.
- Rationalise some of the pedestrian routes, for example the proposed the pedestrian route across Block N. It could also be detrimental to an efficient built form to maximise the block potential.
- Ensure the position, scale and massing of Plot R allows for strategic views from Moor Lane to Lancaster Castle.
- Block B1 and B2 do not provide an efficient built form and provide extensive permeability through the site that could be detrimental to create a clear hierarchy of routes.
- Consider the position and scale of Blocks S and U to allow for north-south green route with landscape and tree planting.

Key updates incorporated to the masterplan were:

- 1 Block F to wrap around the Timber Yard and rationalise ginnels to aid way-finding into the Nose.
- 2 Blocks B1 and B2 to be merged to allow for the provision of a new open space to the north of the site and provide a more efficient use of the urban form.
- 3 Removal of a pedestrian link to Block N to rationalise the urban form and avoid multiple pedestrian routes.
- 4 Changes to the urban form of Blocks S and U to incorporate houses typologies.
- 5 Reconfiguration of Plot R to allow for views to the Priory from Moor Lane and reconfiguration of Block NS to respond to the feasibility study carried out by the design team.



4.7 Masterplan design evolution

June 2022 - Second alteration

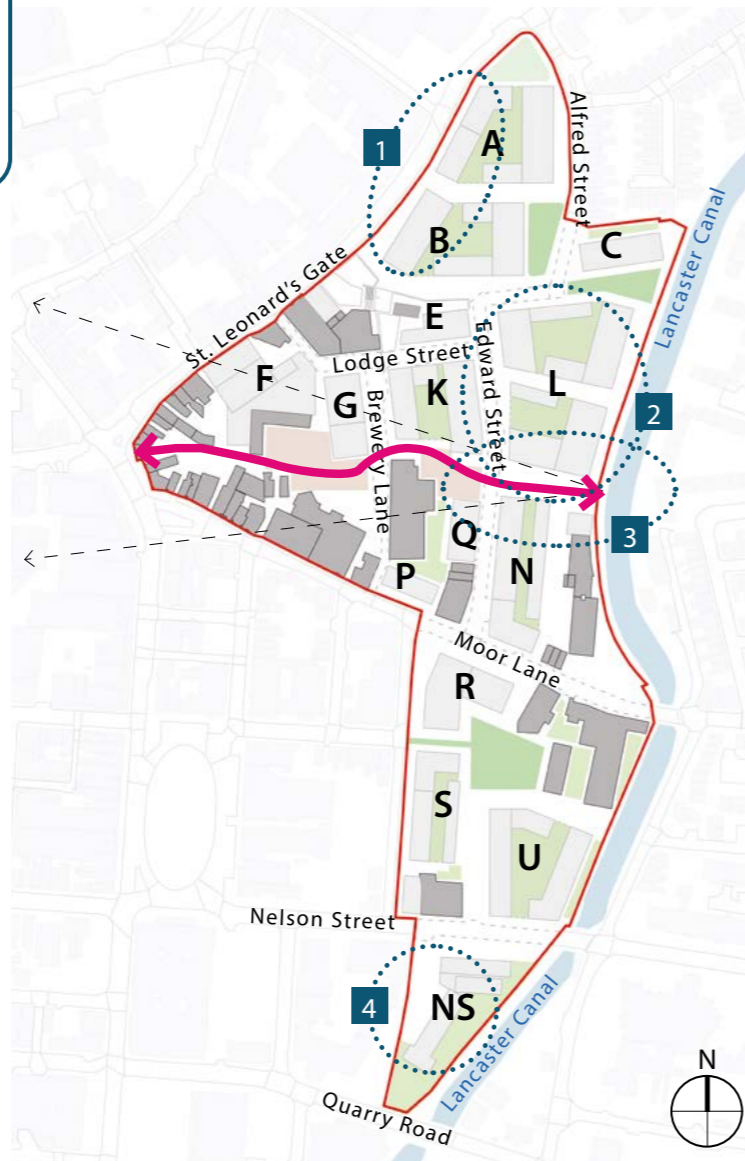
This alteration of the proposed masterplan was presented to the Members in June 2022. It incorporated comments and feedback received from different council officers, key stakeholders and internal reviews of the design team.

Key feedback received on masterplan presented on March 2022 :

- Enlarge the gap between Blocks L and N to allow a wider view from the Canal to the Lancaster Castle and the Priory church.
- Consider gaps and different approach of Block NS to the Canal.
- Consider views to the Grand Theatre from St Leonard's Gate and potential noise and pollution from the road impacting in the proposed residential along the street.

The key updates incorporated to the masterplan can be summarised as follows:

- 1 Set-back of Blocks A and B from St Leonard's Gate due to potential traffic noise and pollution along the street and also to allow views to the proposed foyer and plaza of the Grand Theatre.
- 2 Rationalise Block L1 and L2 to provide an efficient urban form. The new approach still considers a pedestrian connection east-west through the Block.
- 3 Widening of the gap between Blocks L and N to allow for open view of the Castle, the Priory and the Brewery from the same point of view. Angle of the Blocks also responds to the provision of this strategic view.
- 4 Reconfiguration of Block NS to respond to the preferred option of the feasibility study carried out for Nelson Street.



October 2022 - Third alteration

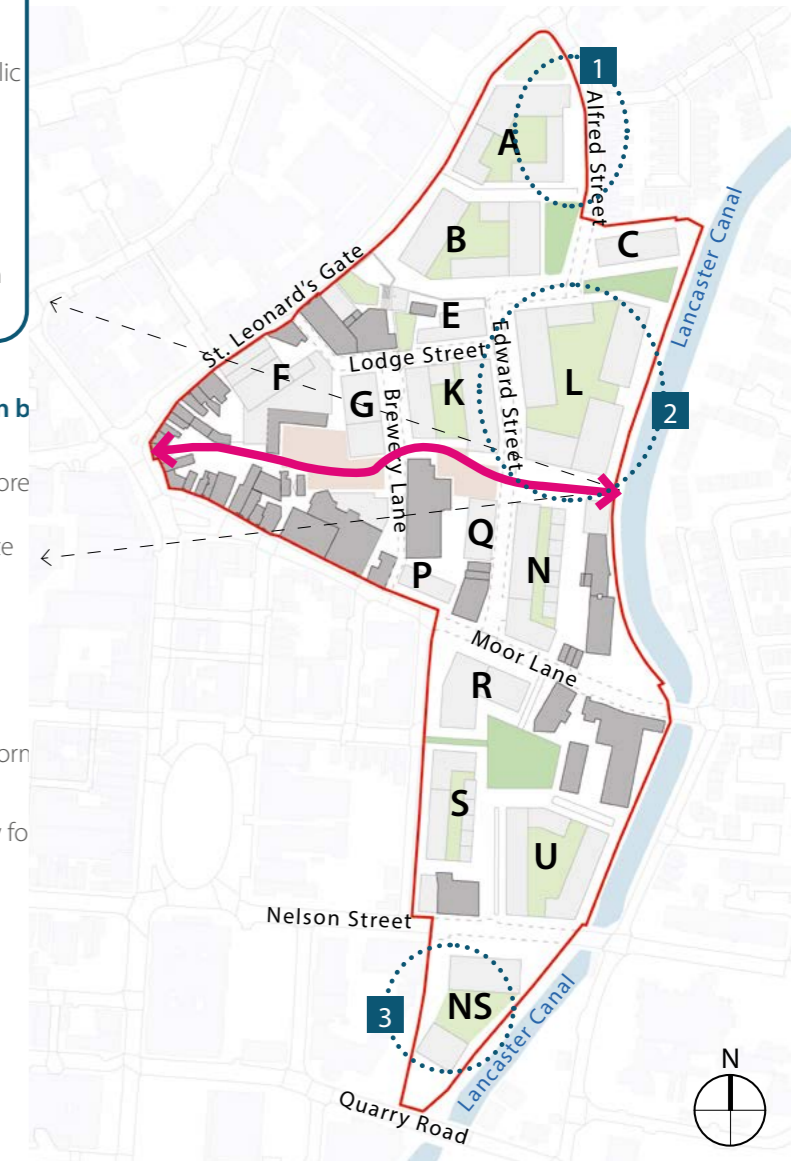
The third key alteration to the proposed masterplan for the Canal Quarter was presented during the Public & Stakeholders Exhibition held in October 2022. This alteration incorporates the changes that respond to feedback received from the council, key stakeholder and internal reviews of the design team.

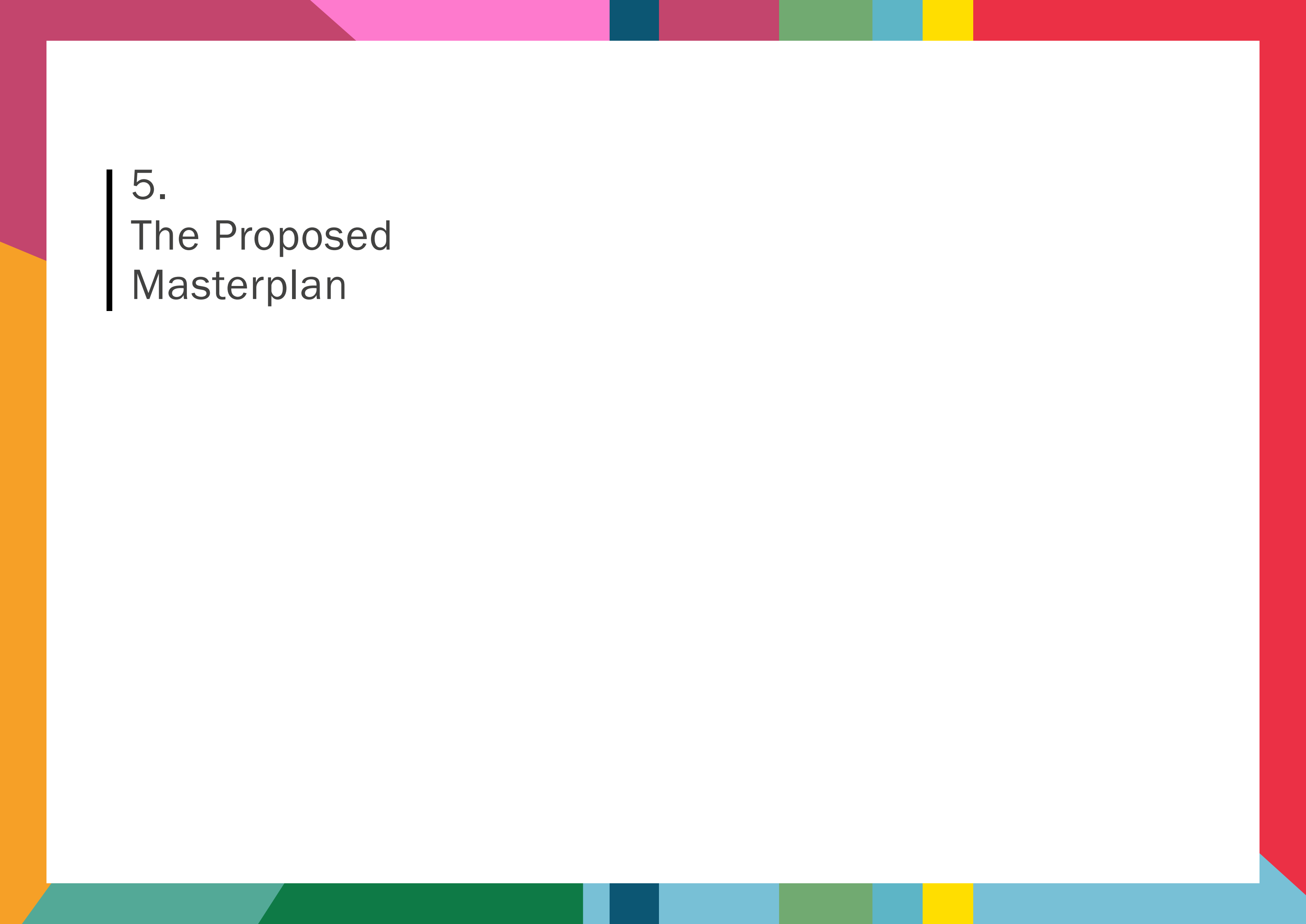
Key feedback received on masterplan received June 2022:

- Concerns on the approach to massing and scale along Alfred Street and potential negative impacts on the existing terraced properties along Alfred Street.
- Pedestrian connection across Block L may be difficult to achieve and may create too many public access to the Canal.
- Review overall proposed height to the Canal.
- Review approach to Nelson Street.
- Review approach to the provision of non-residential uses to allow flexibility in future design stages.

The key updates incorporated to the masterplan can be summarised as follows:

- 1 Block A is set-back from Alfred Street to allow for more distance to the existing properties along the street. Block A built form is also reconfigured to incorporate mews typologies along Alfred Street. Block B is also rearranged to incorporate mews typologies. These updates are also aligned with the feasibility study carried out by the design team for both blocks.
- 2 The pedestrian link across Block L is removed to rationalise pedestrian movement, although urban form breaks are retained.
- 3 Updates to the built form of Blocks S and U to allow for more public open space and public realm.
- 4 Overall review of the maximum heights proposed.
- 5 Overall review of the quantum and type of non-residential uses proposed.





5. The Proposed Masterplan

5.1 Design Principles

The LCQSPD has been the starting point of the design team's work. The first step was to carry out technical studies to inform the proposals and to revise with more detail the key constraints and opportunities for the site (Please refer to section 3 of this document).

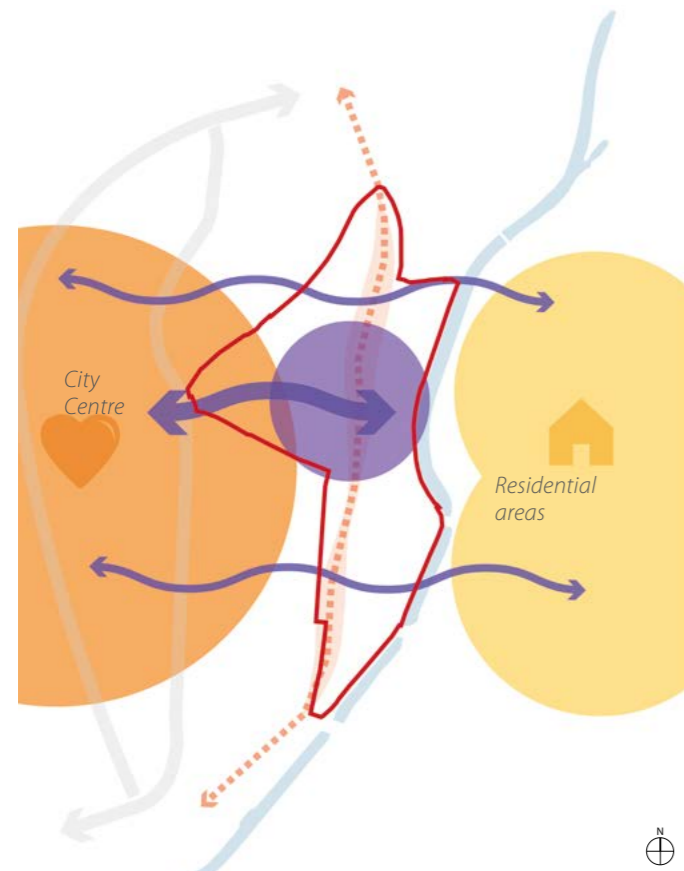
The second stage of the design team work was to develop the design principles for the masterplan, these have been also been informed by the Vision and objectives of the LCQSPD and are presented below and in the adjacent page.

The following diagrams illustrate the design rationale for the Lancaster Canal Quarter redevelopment. The approach considers the surrounding context and the role the Canal Quarter site will play in reconnecting different parts of the city through a heritage-led design proposal.

01

Improve connectivity between the City Centre and Lancaster Canal and further to the residential areas to the east of the Canal.

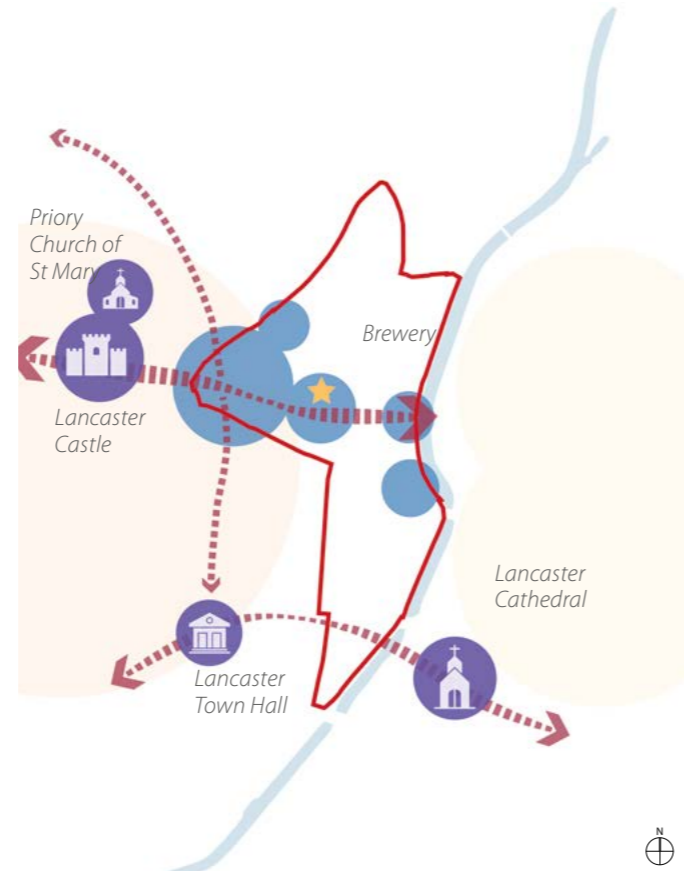
Improve north-south connectivity through the site and into the surrounding context.



02

Celebrate heritage asset within the site and enhance key views to historic assets around the site.

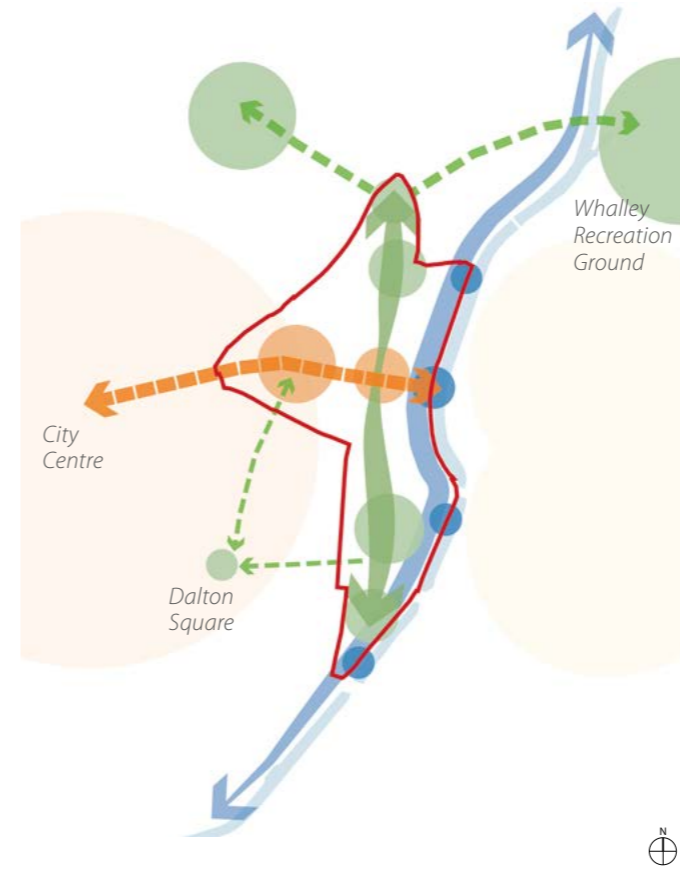
Brewery will become the landmark building at the heart of the masterplan contributing to aid legibility and wayfinding.



03

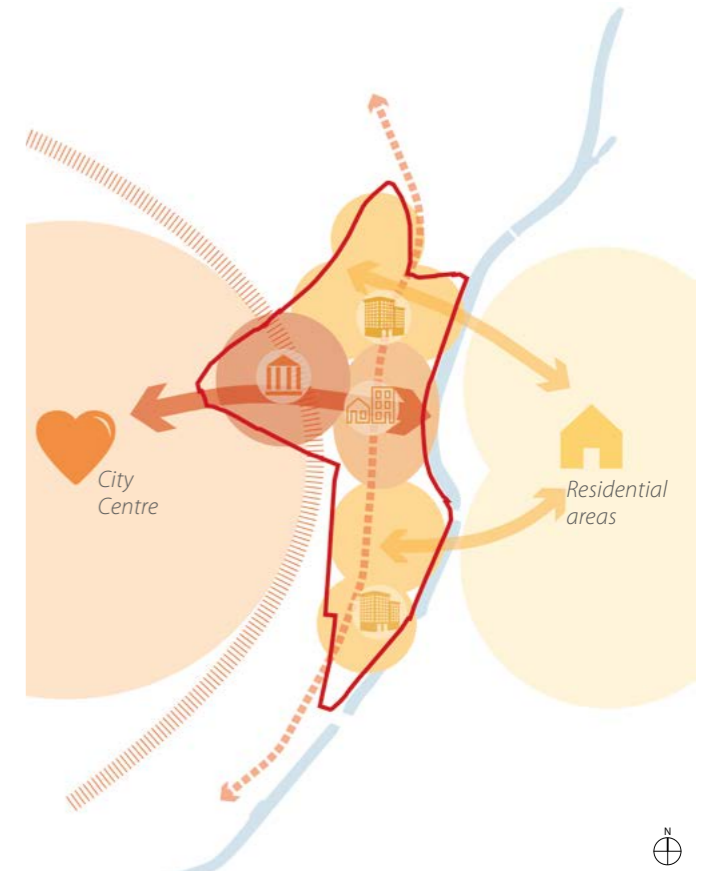
Create a variety of open spaces and squares and green links to the Canal and the surrounding area.

Create a series of square along the main east-west pedestrian route through the Site. Provide new pedestrian and cycle access to the Canal.



04

Create a mix-use neighbourhood that complements the uses in the City Centre and provides distinctive character areas.



5.2 The proposed Canal Quarter Masterplan

Illustrative aerial sketch of the existing site and context

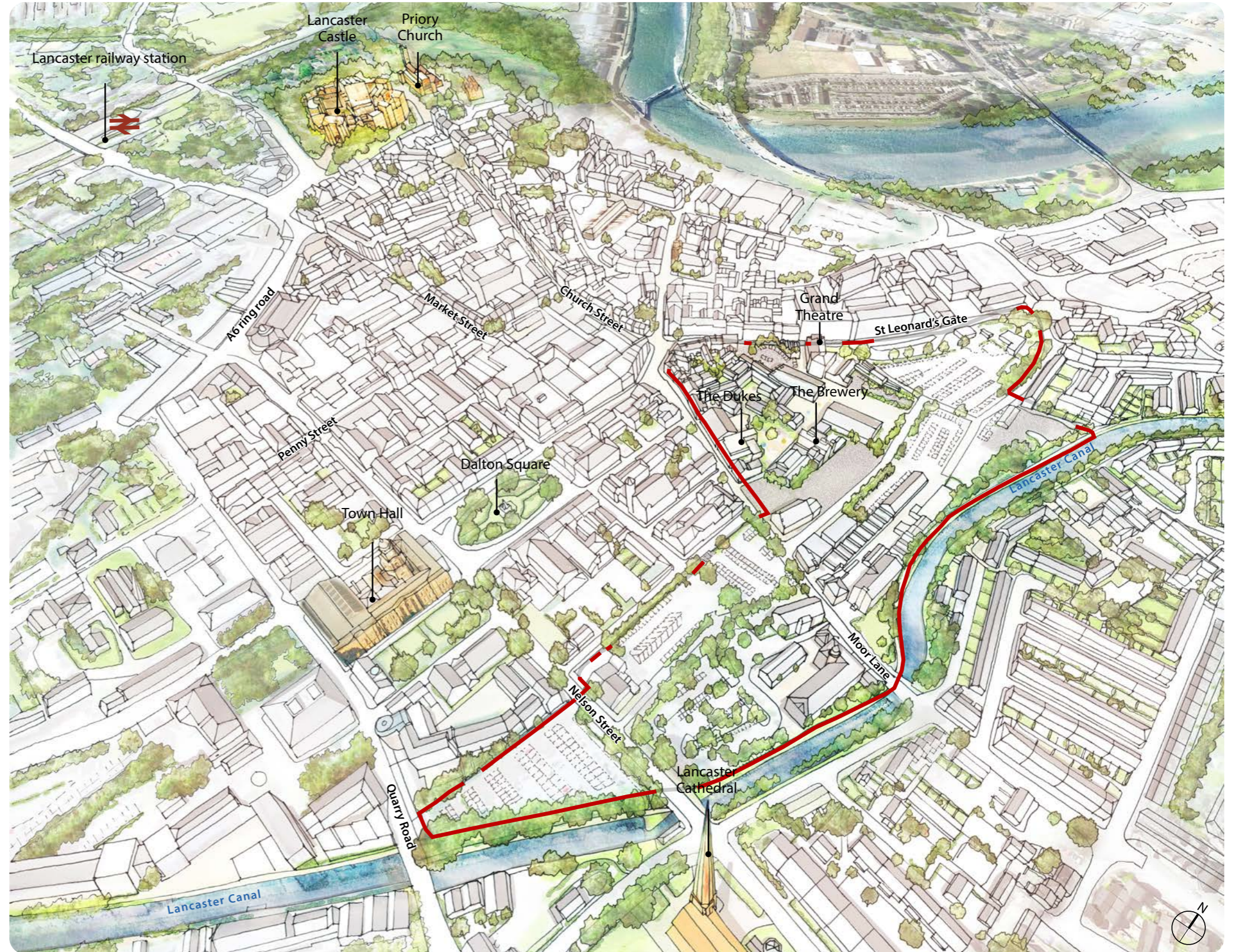
Existing site & context

Lancaster Canal Quarter covers approximately 6.5 hectares of land, immediately to the east of the City Centre. These pages present the existing state of the site and the surroundings.

The illustration depicts the large areas of surface parking that have replaced the previous historic built form; illustrating the potential to continue the connection from Church Street to the Lancaster Canal and the location of the existing historic buildings within the site.

The graphic also helps to understand the strategic location the site has in relation to the City Centre, the Lancaster Canal and the key heritage assets surrounding the site: the Lancaster Castle, the Priory Church and the Lancaster Cathedral. Its location in relation to the site has been key to inform the design proposals that consider retaining and creating strategic views of these important heritage assets.

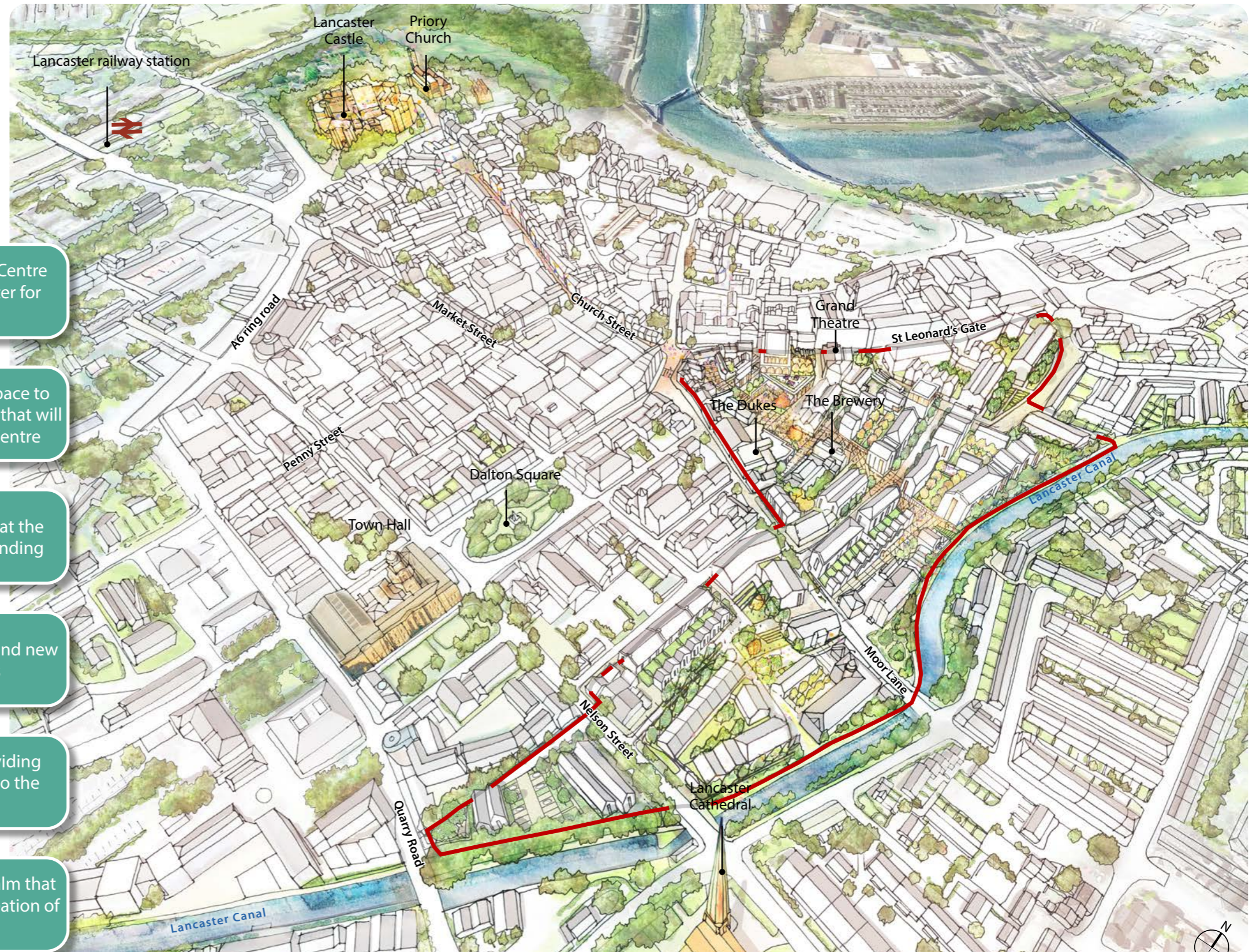
This illustration aids the understanding of the existing condition and how the design proposals presented in the following pages offer a wide range of design strategies that aim to completely transform this highly important part of Lancaster to impact positively in the future development and growth of the site but also of the Lancaster City Centre.



5.2 The proposed Canal Quarter Masterplan

The proposed masterplan

The proposed masterplan strategy is to bring back into use many of Lancaster's important buildings and derelict sites to create a vibrant, sustainable and active place which is integrated both with the City Centre and the Lancaster Canal, where contemporary development and hidden heritage assets successfully combine to create a diverse, commercial, cultural and residential neighbourhood. The key deliverables of the masterplan are summarised below:



Provide approx. 580 new homes in the City Centre in a range of homes typologies that will cater for different families and individuals

Offer approx. 7,000sqm of non-residential space to include work space, retail, food and beverage that will complement the existing offer in the City Centre

The Brewery will be the landmark building at the heart of the masterplan to help with way-finding

Provide new pedestrian access to the Canal and new pedestrian and cyclist-friendly streets

Create safe pedestrian-friendly streets providing new access to the Canal and connections to the surroundings

New open spaces and high quality public realm that will contribute to urban greening and the creation of green corridors

Illustrative aerial sketch of the proposed masterplan.

5.2 The proposed Canal Quarter Masterplan

The illustrative proposed masterplan

Lancaster Canal Quarter will be a new vibrant mixed-use neighbourhood that will deliver new homes and will provide opportunities for new leisure, retail and innovative workspaces. It will provide new pedestrian and cycle routes, new public open spaces and a new public realm embracing the Lancaster Canal. The proposed masterplan for the Canal Quarter celebrates the heritage and history of the site, considers the retention of the most valuable heritage buildings on site and creates new views to the heritage assets around the site such as Lancaster Castle and the Priory.

The Canal Quarter will be a sustainable and active place which is integrated both with the City Centre and the Lancaster Canal, where contemporary development and hidden heritage assets successfully combine to create a diverse, commercial, cultural and residential neighbourhood.

The illustrative masterplan includes:

Residential uses

- The delivery of approx. 580 new homes for urban living in the City Centre and in a wide range of typologies to cater different people's needs and lifestyles. All new homes will have access to private and semi-private amenity.

Non-residential uses

- The provision of approx. 7,000sqm of vibrant non-residential uses strategically located to serve the needs of new residents and that will complement (not compete) with the existing offer in Lancaster City Centre. The proposed new non-residential uses will contribute to fostering a sustainable walkable neighbourhood in addition to contributing to the creation of a vibrant neighbourhood, with active frontages to the new public spaces and public realm, especially the new east-west Brewery Street pedestrian street.

Sustainable community

- Brewery Street: a new pedestrian-only street running east-west through the site, connecting the City Centre to the Lancaster Canal and offering an interesting journey through the site with a series of distinctive open spaces, squares, ginnels, and uses along the routes.
- Three new pedestrian access points to the Lancaster Canal offers the community the possibility to enjoy this great natural asset and allows more permeability between the City Centre and the Lancaster Canal.
- A network of new high-quality public realms that will prioritise pedestrian and cycle movements over private

vehicles in line with the council's aspirations to tackle climate change. The new public realm will promote walking and cycling through safe and overlooked streets and squares with a variety of softscape areas and tree planting.

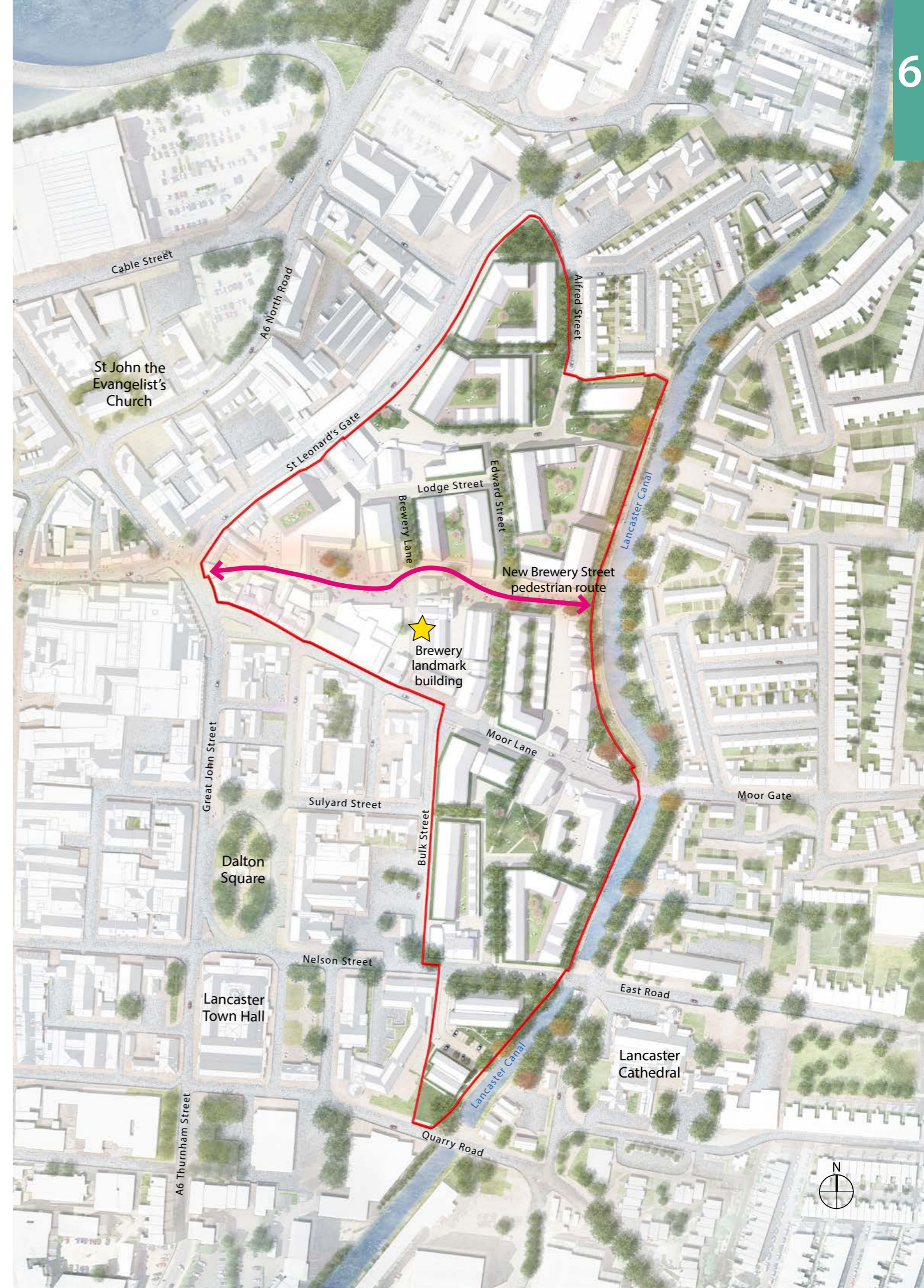
- Opportunity to rationalise the parking offer within the site utilising podium parking solutions that are efficient, and tidy, and do not create car-dominated streets allowing for the creation of vibrant active frontages to the street.
- Rationalise and enhance existing ginnels around the Stonewell Nose area to create a main pedestrian access through the Nose to aid legibility and wayfinding.

New open spaces for all & well-being

- Two new public squares along Brewery Street: the Theatre Square and the Brewery Square. Both with a distinctive characters will encourage activity and offer spaces for people to relax, enjoy and socialise in relation to the surrounding uses.
- Two new green public open spaces, one to the north of the site and the other one to the south of Moor Lane. Both are connected through a green street or a tree-lined street to contribute to the creation of a green corridor. The new green public open spaces will offer new pedestrian access to the Lancaster Canal.
- Opportunity to provide a range of secure communal courtyards in the new residential blocks for the new community with new landscape and play areas.

Embracing heritage

- Celebrate and retain the most valuable heritage buildings and incorporate them positively into the new proposals and the new built form accentuating the value that they represent. The Brewery building is a majestic building in a strategic location within the site. It is located as a focal point of view from the Theatre Plaza and from the new access to the Lancaster Canal. The Brewery will become the new landmark building aiding way-finding along the new pedestrian Brewery Street.
- Urban blocks that respond to the massing and character of the existing valuable heritage assets within the site whilst ensuring good orientation for new homes and maximising open space provision.
- Retention and creation of new strategic views of the surrounding heritage assets: Lancaster Castle, the Priory Church, Lancaster Cathedral, and the Town Hall.



5.2 The proposed Canal Quarter Masterplan Illustrative sketches

Illustrative sketch from the new proposed pedestrian access to the Lancaster Canal looking west. This point of view retains and enhances the existing key view as stated in the LCQSPD (Section 5) and the Lancaster Canal Corridor North, Assessment of Heritage Values & Significance. The sketch illustrates the new pedestrian Brewery Street with active frontage and new public realm. The separation of the new buildings allow for an open view of the Brewery, the Lancaster Castle and the Priory Church, being the former the new landmark building of the new neighbourhood.



Existing view from the Lancaster Canal, same point of view that the illustrative sketch above.



Location of view

Illustrative sketch from Brewery Lane towards south showing the design proposals along the new Brewery Street. To the left, the proposed extension of the Duke's Theatre fronting the new Theatre Square. New residential and non-residential uses along the route and surrounding the square will contribute to vibrant, well-overlooked and safe streets and public realm.



Existing view along Brewery Lane.



Location of view

5.2 The proposed Canal Quarter Masterplan Illustrative sketches

Illustrative sketch from along Alfred Street looking south. To the right the existing properties, to the left the proposed mews fronting the street to respond to the existing built form. The proposed built form has been set-back from the street to allow for the retention of the existing trees along Alfred Street and new defensible space and public realm to the front of the new homes. There is an aspiration to promote Alfred Street as a pedestrian friendly street with restricted vehicular access.



Existing view along Alfred Street with the existing terrace houses on the right.



Location of view

Illustrative sketch from Sulyard Street looking towards the Lancaster Canal. The existing Mill buildings are retained. The proposed new green open space is well-overlooked and surrounding by active frontages. A green streets connects the new open space to the Canal through a new pedestrian access. The proposed built form allows views to the Lancaster Cathedral spire to contribute to way-finding.



Location of view

5.2 The proposed Canal Quarter Masterplan Illustrative sketches

The approach to massing, position and scale to the Nelson Street site considers to retain the existing view from the street to the Cathedral. The set back of the proposed built form also allows for the retention of the existing pedestrian and cyclist link to the Canal through the site. The massing of the proposed building is in keep with the surrounding buildings.



The proposed massing to Nelson Street provides a built form that responds to the scale of the surroundings, being almost hidden behind the existing trees. The proposed buildings also maximise views to the Canal and provides private amenity for all new homes.



Existing view from Nelson Street looking towards the Cathedral



Existing view from Nelson Street looking towards the Nelson Street site



5.2 The proposed Canal Quarter Masterplan Illustrative sketches

The CGI below shows the proposed external works as part of the Heritage Action Zone (HAZ) grant feasibility study. The view is looking towards the existing shops along the Stonewell Nose on St. Leonard's Gate.



The sketch illustrates the proposals along the existing ginnel in the Lodge Street Car Park. The new public realm will be for pedestrians only, offering a new connection east-west to the Lancaster Canal. The new pedestrian friendly street is well overlooked by the surrounding frontages and integrates the existing stone wall as part of the landscape design, with opportunities for seating, landscaping, planting and lighting.



Existing view looking at the shops along the Stonewell Nose.



Location of view



Existing view from Edward Street and Lodge Street looking towards the Coach House.



Location of view



6. Masterplan strategies

6.1 Sustainability strategy

Introduction

One of the main aspirations of the Local Plan is to promote sustainable development within Lancaster. LCiC has declared a Climate Change Emergency in January 2019 and are currently undertaking a review of the Local Plan to ensure it facilitates, supports and encourages sustainable development. One of City Council aspirations is to reduce carbon emissions to net zero by 2030, 20 years ahead of the UK net zero carbon target.

The Local Plan's Climate Change review includes **Policy CC1** which requires the **principles of sustainable design and construction to be integrated into all development design proposals in order to respond to climate change and to create environmental sustainability**

The sustainability strategy considers every aspect of the masterplan, from the durability in buildings to several aspects to ensure that the proposed buildings will have a positive impact to the surrounding environment and the community.

It is proposed that a retrofit approach will incorporate principles of circular economy to re-use the materials from demolition waste and the adaptive re-use of the historic buildings. The strategy also considers to minimise the unnecessary acquisition of building materials as much as possible (modular elements may be considered subject to viability).

The strategy in terms of energy demand and consumption, considers a non-fossil fuel system to eliminate local pollution and lock-in national grid de-carbonisation. This may take the form of an electric heat pump based solution. The energy supply needed for the masterplan, should also consider to be further enhanced with the inclusion of Photovoltaic panels (PV) and PV-T (hybrid-solar thermal panels).

The sustainability strategy also aims to integrate green and blue infrastructure in order to protect and enhance the physical and structural integrity of the Lancaster Canal. The proposed elements will enhance and promote the area as a biodiverse and sustainable project, adding an environmental value to the site.

The proposals for the Lancaster Canal Quarter incorporate places for active play, promoting walking and cycling within the site, encouraging healthy living environments for people of all age ranges.

The proposed connectivity strategy encourages the use of low carbon transport within the site in favour of more sustainable modes of transport like walking and cycling. It is proposed that vehicular movement will be restricted within the site (to delivery, emergency, refuse, BB holders and car clubs only) to

promote pedestrian-friendly and cycling-friendly streets within the new neighbourhood.

Lancaster masterplan proposal acknowledges the importance of the heritage and history within the site and that the rich heritage in the area is intrinsic part of its identity. Therefore, the masterplan considers the retention and re-use of existing buildings where possible. The buildings that are proposed to be removed are of low heritage value and in a derelict state. Key heritage buildings such as the Brewery are retained and proposed as a new landmark building within the site to bring back to the community and future generations this important heritage asset of Lancaster.

Resilience has been considered in the masterplan proposals, from consideration to the re-use of some of the buildings to propose urban forms and uses that offer flexibility and can evolve and adapt over the time.

LCQSPD objective:

Contributing to wider social and corporate agendas around the Climate Emergency declared by Lancaster City Council in January 2019, and identifying opportunities to use new sustainable infrastructure to create an identity for the area.



How the masterplan complies with the LCQSPD:

Contribute towards making the city council as an organisation carbon neutral by 2030. Create a place that will be a pioneer in sustainability and that will last for future generations.

- ✓ Adaptive re-use of historic buildings considering sensitive retrofitting.
- ✓ Efficient built form and building orientation that maximises the provision of dual aspect homes and enhances natural daylight, ventilation and sunlight.
- ✓ Proposed centralised Heat Pumps network system with ambient loop.
- ✓ Reduce car use within the site and promote sustainable ways of transport.
- ✓ Proposed new cycle routes and considers spaces for car clubs.
- ✓ Considerations to maximise the use of solar-suitable roof orientation.



The key topics considered for the sustainability approach (as proposed within the LCQSPD).

6.1 Sustainability strategy

Buildings

Taking into consideration the importance of durability in buildings, the sustainability strategy contemplates several aspects to ensure that they will have a positive impact to the surrounding environment. This includes considerations on circular economy principles to make an efficient selection and re-use of materials as well as the use of smart technology to help to prevent energy waste.

EMBODIED CARBON + CIRCULAR ECONOMY

- A retrofit approach will incorporate principles of circular economy to re-use the materials from demolition waste and the adaptive re-use of the historic buildings.
- Low carbon emitting materials should be prioritised for the construction of the project from the pre-construction stages.
- The design of the new units layouts should make use of standardised components to allow it to be flexible for the users and possibly to mitigate future climatic conditions that the buildings might face.
- Bricks from the demolished façades should be incorporated into the new development and into the landscaping and activity areas, this allows to reduce waste resulting from demolition works.
- For the new proposed typologies, materials should be carefully selected to ensure that they are easy to replace and maintain

PASSIVE ASPECTS

- Building massing and heights should be optimised to maximise the provision of dual -aspect homes that enhance natural daylight and ventilation.
- Buildings' orientation should be optimised so that they can provide good access to daylight and sunlight and better management of solar gains (Passivhaus principles for housing should be considered).
- Buildings should optimise thermal efficiency using Low U-values with attention to detail to ensure continuous insulation at junctions (Thermal bridging) and low air permeability with optimised use of heat recovery.
- An efficient envelope should be considered taking into consideration the solar aspect of the façades.
- External shading devices should be explored where overheating risks are targeted, this will help to reduce the need for mechanical cooling systems.

POWER GENERATION

- Installation of Photovoltaic panels (PV) and PV-T (hybrid-solar thermal panels) should be considered to contribute to the provision of clean energy.
- Smart technology should be explored to control heating and cooling to promote efficient energy use.



Sustainable approach to the new buildings and public realm (as proposed within the LCQSPD).

6.1 Sustainability strategy



Energy and Carbon

Increasing the energy efficiency is an important feature to take into consideration as the operation of buildings account for 55% of energy consumption worldwide (UNEP, 2020).

Thus, and following the commitment with the Paris Agreement, the UK has defined a Net Zero Whole Life Carbon Roadmap for the Built Environment which provides a set of actions for achieving a Net Zero Carbon in the UK built environment by 2050, in relation to the construction, operation, and demolition of buildings and infrastructure.

However, Lancaster Council has set a more ambitious goal and aims to be net zero by 2030. The sustainability strategy has taken into account and the council's aspirations. It has targeted areas where energy demand can be minimised, replaced by renewable energy and it also aims to achieve a net zero energy consumption buildings. In order to achieve these targets, the following strategies have been outlined. Most of these have been considered to develop the masterplan proposals for the Lancaster Canal Quarter, although other, should be considered in future detailed proposals.



BE CLEAN

Heating and Hot Water: A non-fossil fuel system to eliminate local pollution and lock-in national grid de-carbonisation. This can take the form of an electric heat pump based solution from either individual heat pumps attached to an ambient loop with heat sourced from a local network of underground boreholes or a low carbon district heating network located off-site.

Residential: heating demands are to be met by this system, topped by a heat pump and hot water storage tank, located within each dwelling and will meet the target of 15kWh/m²/yr

Commercial: Given the varying profile demands of the heating, cooling and hot water, these can be met by the open loop WSHP system.

Efficient Sources of Energy: The feasibility of 4 low-carbon options, below listed, have been evaluated in detail in a report commissioned by Lancaster Council:

- Waste heat from energy-from waste plant
- Water-source heat pump (Being the preferred option)
- Gas CHP
- Biomass

Ventilation Strategy

Residential:

Summer: During this season, natural ventilation will be met through the provision of reasonably sized openable windows.

Winter: During this season ventilation will be through MVHR systems with SFP ≤0.6 and efficiency ≥90%

Hotels: Natural ventilation will be encouraged through the operation of windows, while a mechanical ventilation system with cooling could also be provided (if required).



BE LEAN

- Prioritise residential uses away from the busy roads with noise and air-quality issues, promoting opportunities for utilising openable windows and natural ventilation, preventing overheating risks in dwellings and minimising energy demands.
- Optimise building massing and heights with adequate spacing in between blocks to provide good sunlight access to the proposed amenity spaces.
- Natural light will be maximised to reduce the need for artificial light, where possible. Use of low energy lights will be maximal and time switches, light level sensors, occupancy sensors for indoor lighting, motion sensors for outdoor lighting and remote control outside lighting, will be installed to support a more efficient use of lights.
- The following targets will be outlined for fabric performance:

Efficiency Measures	Operational Energy
Air tightness <1 (m ³ /h.m ² @50Pa)	Walls 0.13 - 0.15
Thermal bridging 0.04 (y-value)	Floor 0.08 - 0.10
G-value of glass 0.6 - 0.5	Roof 0.10 - 0.12
MVHR 90% (efficiency) ≤2m	Windows 1.0 (triple glazing)
	Doors 1.00
Window areas guide (% of wall area)	
	North 10-20%
	East 10-15%
	South 20-25%
	West 10-15%



BE GREEN

- The low carbon energy supply to the masterplan, can be further enhanced with the inclusion of Photovoltaic panels (PV) and PV-T (hybrid-solar thermal panels).
- Most roofs should consider design with pitch roofs oriented between SW and SE, which can maximise energy generation via renewable sources.
- The use of PV-T would help to meet the electricity demand but also has the potential to meet the hot water demand and would be recommended on the roofs of the hotel building, with particular high hot water demand.



BE SEEN

- Control and management of energy systems to optimise the efficiency of the buildings
- Measures to reporting energy use data and setting energy reduction targets



- ▭ Site boundary
- ▭ Buildings to be Demolished
- ▭ Retained Buildings
- ▭ New Development

6.1 Sustainability strategy



Energy and Carbon

There are two main potential heat distribution strategies that have been explored for the provision of heating and hot water in the Lancaster Canal Quarter: District Heat Network (DHN) and Ambient Loop

District Heat Network (DHN)

Although a district heating system is typically known as low temperature this is a historic anomaly that distinguishes what we would typically call very high temperature heat distribution in the form of steam. The distribution temperatures are sufficient to directly heat underfloor heating or radiators and supply hot water without increasing temperature. The system will provide heat and hot water to each home or commercial unit via a Heat Interface Unit (HIU). Heat and hot water is generated communally either in local plant rooms which would contain Air Source Heat Pumps and large hot water storage vessels or off-site from a variety of district wide heat sources. In this case plant rooms will not contain Heat Pumps, but may contain back up heat supply plant as well as large hot water storage vessels. Billing will come from both metered supply of heat through individual HIUs and additional service charges the level of which will be set depending on the heat

Potential system	Description	Advantages	Disadvantages	Buildings space implications
Lancaster District Heating	Local authority system with wide scale heat distribution to Heat Interface Units (HIUs) in properties.	No local plant except HIUs – Diversity of supply.	Still in concept stage.	Inside units: HIUs only Inside blocks: 'hot' Risers Plant room: Potentially containing buffer vessels Infrastructure: connection and distribution pipework
Local District Heating (DHN)	Plant rooms and HIUs.	Potential to connect to wider DHN in future.	Will require plant rooms.	Inside units: HIUs only Inside blocks: Risers Plant room: Potentially containing ASHPs and buffer vessels Infrastructure: connection and distribution pipework
Local Ambient Loop	Every unit has a heat pump and Domestic Hot Water tank.	Independent local control. Scalable (can be installed on a phase by phase basis). Low temperature distribution. Potential to integrate cooling via MVHR. Potential for seasonal heat storage (using Solar thermal or PV-T – High water table often precludes this).	Very little potential to connect to wider DHN in future. Domestic Hot Water tanks in each unit.	Inside units: Hot Water tanks and Heat pumps Inside blocks: Risers A: Plant room ASHP: Potentially containing ASHPs. B: Plant room SGLA: Minimal A: Infrastructure ASHP: Minimal B: Infrastructure SGLA: 100m+ boreholes at approx. 15m centres and near surface uninsulated distribution pipework

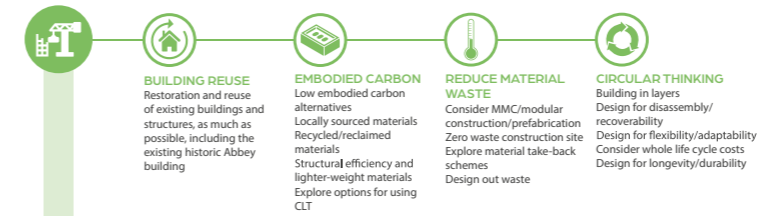
sources and maintenance requirements of the system.

Lancaster Council is at the moment developing a broader local strategy to provide district heating to Lancaster. If this comes forward, the DHN system would be relatively straightforward to connect to either immediately or when it becomes available whereupon the local plant can be retired.

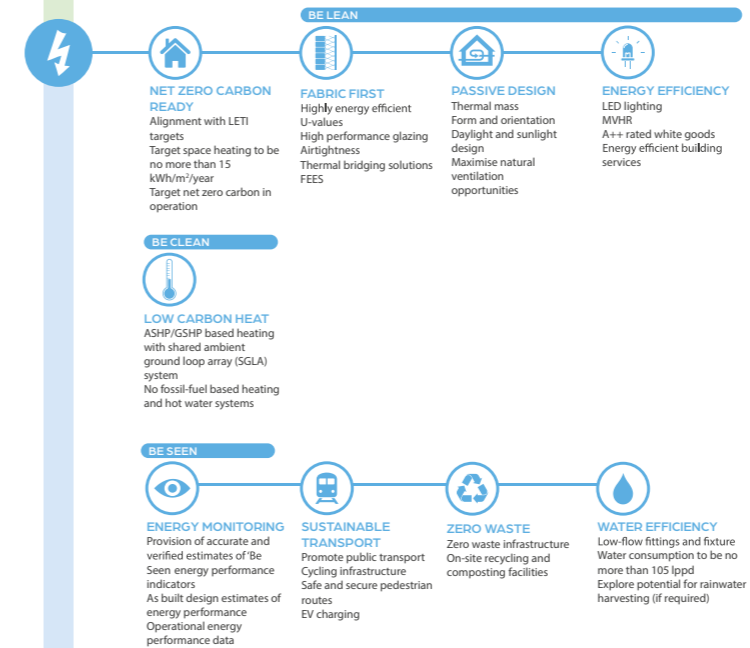
Ambient Loop

An ambient loop takes heat from water that is warmed either directly from the ground using a series of linked pipework from bore-holes (known as a Shared Ground Loops Array – SGLA), or from air source heat pumps which can be located at a block or terrace level or on roofs. The heat from this system is brought up to useful temperature by local heat pumps in each home or commercial unit and used for underfloor heating or radiators. This system typically also includes individual hot water tanks. The majority of billing for energy provided from an SGLA will be from individual normal electricity meters. Some level of service charge may be included to cover long term maintenance of the SGLA. The level of additional service charge is likely to be higher with an ambient loop fed from ASHPs since energy costs to initially warm the distributed heat will come from communal (block or terrace level Air Source Heat Pumps).

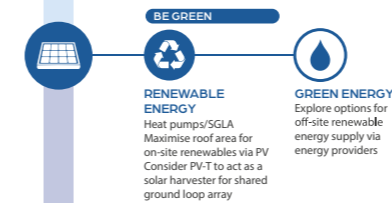
1 REDUCE CONSTRUCTION IMPACTS



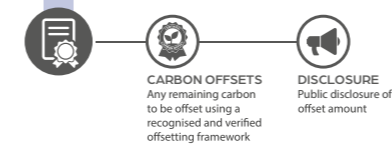
2 REDUCE OPERATIONAL ENERGY USE AND WASTE



3 INCREASE RENEWABLE ENERGY SUPPLY



4 OFFSET REMAINING CARBON



6.1 Sustainability strategy



Green and Blue Infrastructure

The masterplan proposals aims to integrate green and blue infrastructure in order to enhance the physical integrity of the Lancaster Canal Quarter. The green and blue infrastructure proposals enhance and promote the area as a biodiverse and sustainable neighbourhood improving the environmental value of the site and the surrounding area.

In addition, the blue and green infrastructure strategy will bring a positive impact over the well-being and mental health of the existing and new residents and creating a healthy neighbourhood, that is resilient and an attractive place to live.



RAINWATER & SuDs

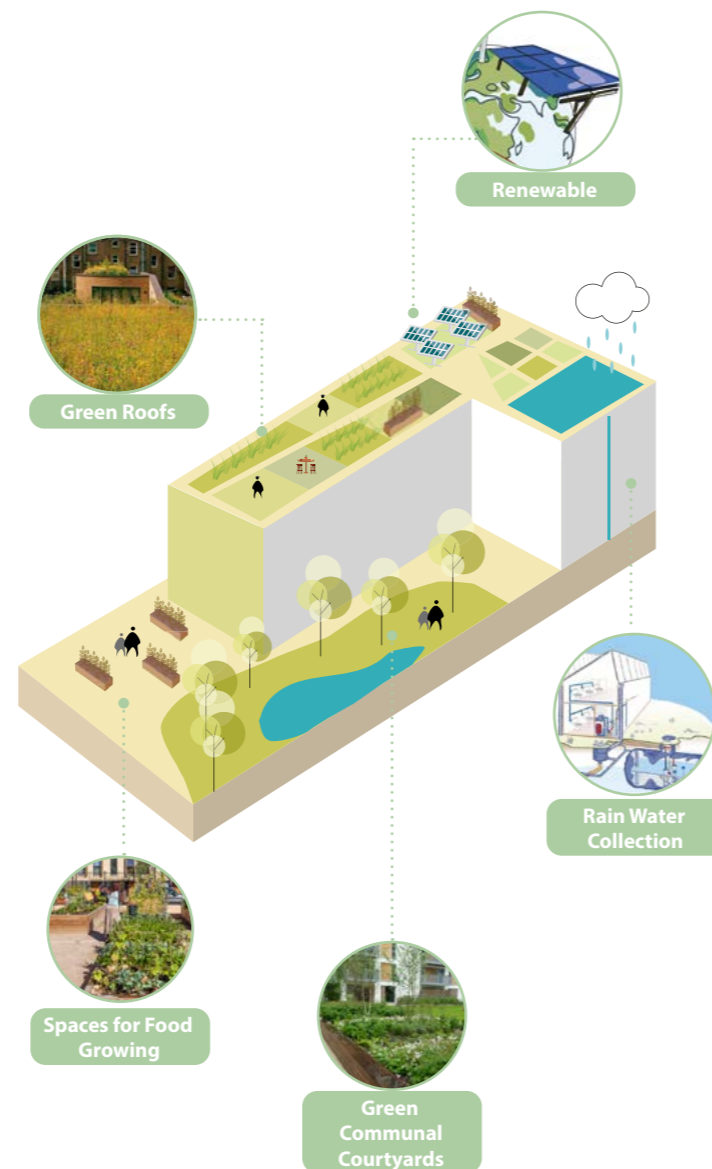
- Detail proposal should consider integrate rainwater management and its distribution within the site. The green and blue infrastructure strategy for the LCQ considers green & blue roofs, rain gardens, tree pits and permeable surfaces to the public realm. The scope and details of each of them should be explored in more detail in future design stages.
- The incorporation of rain gardens, swales, tree pits, blue roofs and permeable paving help to that reduce rain water run-off and mitigate the impact of pollution and could contribute to mitigate impacts of flooding in and around the site. They can also be used to enhance the capacity of the surface water piped drainage network by capturing and storing rainfall, allowing it to soak into the ground or release it slowly back into the piped network.
- Tree pits and permeable pavings and landscape areas to the public realm have been considered wherever is possible throughout the site.



GREENERY

- In order to increase biodiversity within the Canal Quarter, the green infrastructure strategy considers the provision of new green open spaces, communal gardens with potential for allotments and food growing and tree planting. These elements will also provide future-proofing solutions, climate change awareness and education as direct contact with them will allow the users to get engage with its maintenance and preservation.
- The masterplan proposals considers pitch roofs oriented between SW and SE, which can maximise energy generation through solar panels, this creates an opportunity for local power energy generation via renewable sources.

- The masterplan proposal retains the existing mature trees identified through the tree survey as Category A, and proposed new tree planting in the new green public open spaces, communal courtyards and landscaped areas. New access points to the Canal will also will provide opportunities to connect the new green open spaces and infrastructure with the Lancaster Canal.



Indicative illustration of how green and blue infrastructure can be incorporated into the building design including the communal courtyards.



Lifestyle & Well-being

Focusing on the 10 principles of the Active Design document promoted by Sport England and Public Health England, the masterplan proposals encourage healthy lifestyles and well-being by providing new open spaces, public realm, areas for active play and by promoting sustainable ways of travel such as walking and cycling.

All new urban homes will provide private and communal amenity whilst new non-residential uses and open spaces will be within 10-15 minutes distance offering spaces for the new and existing residents to enjoy, relax and socialise promoting healthy living environments for people of all age ranges.



LCQ Active Design Principles

- **Activity neighbourhoods and activity promotion & local champions:** the project has incorporated within its strategy public squares and new public realms surrounded and overlooked by active and lively uses, offering spaces for leisure and events during different times of the day. These spaces also offer opportunities for people to socialise.
- **Walkable communities:** the new public squares are proposed along Brewery Street creating a journey through this new pedestrian east-west route. The new pedestrian street with uses, squares and activity areas will encourage people to go outdoors and explore the area. Additionally, three new pedestrian access points to the Canal will provide new opportunities for new and existing communities to enjoy this natural asset and open up the Canal to the City Centre and the surrounding neighbourhoods.
- **Connected walking & cycling routes and appropriate infrastructure:** the masterplan creates safe and attractive routes for cyclists across the site whilst connecting to the existing cycle network encouraging sustainable ways of travel.
- **Co-location of community facilities:** the main pedestrian route Brewery Street connects a series of public squares and places, creating a series of activities through the site. The cycle strategy also proposes the location of a cycle hub in the junction between Edward Street and the new Brewery Street promote cycling and walking to the Canal Quarter.
- **Network of multifunctional open spaces:** each of the different open spaces and squares will provide a distinctive character as result of unique combination of uses, landscape design and the scale and massing of the space and the surroundings.
- **High quality streets and spaces:** a clear hierarchy of streets and routes is crucial for successful placemaking. In order to ensure legibility and create a clear primary pedestrian route that is easy to find, it also connects a series of places and squares, creating a series of activities through the site.
- **Active buildings:** green infrastructure in the form of private front gardens, courtyards and terraces in buildings will help to promote active lifestyles and access to green spaces closes to the new homes.
- **Active open spaces:** access to the new public squares and open spaces will be within 2 to 5 minutes walk of the new homes. The new squares are framed by a wide range of active uses that will spill out onto the public realm promoting opportunities for social interaction. This will contribute to improve well-being and mental health among users as they can lower levels of stress (Wells et al, 2003) and reduce rates of depression and anxiety, reduce cortisol levels (Park et al, 2010). Open spaces will provide a range of play spaces for different ages as well as furniture to encourage social interaction.
- **Management, maintenance, monitoring & evaluation:** Management, maintenance, monitoring and evaluation will be essential to ensure the long-term desired functionality of the new proposed infrastructures, green areas and public realm.

6.1 Sustainability strategy



Transport

One of the key objectives of the proposed masterplan is to encourage the use of low carbon transport to and within the site. Providing sustainable modes of transport such as walking and cycling has been a key aspect for the development of the project.

To ensure the provision of a pedestrian friendly environment, the connectivity strategy considers the restriction of vehicular movement within the site. Vehicular movement is allowed only for new residents parking, servicing and emergency ensuring the active premises on site could continue operating.

Pedestrian and cycle routes have considered to increase connectivity and permeability between the City Centre and the Canal and between the site and key surrounding destinations. In addition, the proposed routes consider proposals to improve the arrival through the Nose (in line with Lancaster City Centre Movement and Public Realm Strategy, September 2020) and connecting to the wider cycle network.



PEDESTRIAN-FRIENDLY PUBLIC REALM

- Lancaster Canal Quarter will create a new sustainable walkable neighbourhood that minimises car use and provides a pedestrian-friendly environment for all in line with council's aspirations to promote a Sustainable District that will achieve net zero carbon by 2030.
- The provision of walking and cycling routes also promotes healthy lifestyles and well-being. Vibrant, safe and well-overlooked new streets will encourage more walking and cycling through the site. The new main pedestrian route Brewery Street will provide a 5 minutes connection between the City Centre and the Canal.
- New homes and uses have been located so that people will be able to find everything they need on a daily basis within a short walk (10-15min. walk).
- Landscape and tree planting has also been considered in the design of the streets creating attractive public realm that could also offer opportunities for SuDs.



CYCLING

- The masterplan proposes cycle routes running north-south across the site, connecting with the City Centre Loop running along Phoenix Street and the existing cycle route from Nelson street to the Canal. The route will run along Alfred Street and Bulk Street and a shared surface is proposed to ensure safe mobility and crossing points that might connect with pedestrians routes.
- The cycle strategy also proposes the potential location of a cycle hub in the junction between Edward Street and the new Brewery Street to promote cycling to the Canal.



CAR PARKING

- In order to reduce car parking and vehicle movement to contribute to Lancaster City Council's aspirations to be carbon neutral by 2030, it is proposed that most of the car parking is provided in podium or underground parking, taking advantage of the difference of levels within site.
- Podium parking should be concealed within the built form creating active frontages onto the street. These allow vehicles to be safely stored away in secure, covered areas that offer direct access to homes via internal corridors.
- EV charging infrastructure should be considered from the outset.
- As vehicular access will be restricted, on-street parking is considered for car clubs and blue badge holders.



Ecology

The proposed masterplan strategy is to enhance the ecological value of the neighbourhood through a diverse green infrastructure network of open spaces and communal gardens linked by tree lined streets.

A wide number of strategies combine to create a neighbourhood that both promotes biodiversity and provides amenity value. Opportunities should be consider to incorporate SUDs features, introduce more ecologically sensitive management and establish a biodiverse structure of wildlife attracting plant communities, species-rich grassland and native trees and hedges.

Communal courtyards should consider to provide both communal amenity space and be attractive to wildlife. Measures to maximise biodiversity should include planting of native species and flowering herbaceous species selected to attract invertebrates and butterflies; and hedged boundaries to properties.

Plants should be selected with a prolonged flowering period, including both night and day flowering species, to provide extended ecological value.

Two new green open spaces will be located to the north and the south of Moor Lane. Both offer new pedestrian access to the Canal which will be linked through a tree-lined street running north-south through the site, promoting ecological corridors and biodiversity.



6.1 Sustainability strategy

Adaptability and Resilience

Lancaster Canal Quarter masterplan acknowledges the importance of the heritage and history as an intrinsic part of its identity. Therefore, the masterplan proposals has considered the retention and re-use of existing buildings where possible, to preserve landmarks and to bring back to the community the most valuable historic assets.

This is a crucial part of the adaptability strategy as well as ensuring the new homes and uses are flexible, can adapt with changing demands and are resilient.

ADAPTABILITY

- The proposed masterplan considers principles of circular economy by proposing to retain and refurbish many of Lancaster's heritage buildings to create a vibrant, sustainable and active place which will be integrated with the City Centre and the Lancaster Canal.
- New homes should have flexible layouts to adapt to changing needs and lifestyles. They should also consider the impacts of Covid 19 and the increase demand to work remotely offering flexible spaces to work from home.
- Non-residential uses should have flexible layouts that are subject to change to people's and market demands. Creative and innovative solutions are more likeable to survive over the time and provide adaptability.

RESILIENCE

- In order to promote a resilient environment, the following strategies are proposed:
 - Landscape:** Vegetation and plant species that are climate resilient and that will help to enhance biodiversity.
 - Water conservation:** Rainwater harvesting through green and blue infrastructure and effective implementation and management of the water efficiency measures.
 - Flood risk:** Prevention by adding more vegetation, planting, permeable pavings and sustainable drainage systems.
 - Indoor overheating:** Detailed studies should be carried out to embed passive design measures that can reduce and mitigate overheating risk at detailed design stages.
 - Outdoor comfort:** During detailed design stages undertaking detailed outdoor comfort analysis for different seasons and developing location-specific adaptable design solutions such as covered seating areas and weather-protected pathways along with using plantation strategies to create a positive microclimate throughout the year. The strategies will assist in responding robustly to extreme weather events, reduced summer rainfall, increased winter rainfall and rising annual temperatures.

- Enhance biodiversity
- Species that are climate resilient



Sustainability strategy summary



6.2 Heritage strategy

Embrace and celebrate historic assets

The heritage strategy celebrates LCQ's rich heritage and history in line with **Policy SP7 that sets out how the council plans to maintain Lancaster District's unique heritage.**

The Canal Quarter regeneration presents an opportunity for the council to maintain and reinforce Lancaster's unique identity heritage re-using and re-purposing existing buildings, where possible, and celebrating historic assets.

The involvement of a specialist heritage consultancy team at the early inception of the project demonstrates the commitment to preserving and enhancing the historic environment.

The key elements of the heritage approach are outlined below:

- Retention of the distinctive street pattern and re-instating the historic Victorian pattern of built form and streets.
- Embrace and improve the access to and through the Stonewell Nose (potentially through no.2 Stonewell).
- Consider and retain existing key views (LCQSPD) to key heritage assets around the site: Lancaster Castle, the Priory, Lancaster Cathedral and the Town Hall.
- Provide a series of open spaces/squares along the main east-west pedestrian route (Brewery Street) creating a wandering route and interesting journey of discovery that draws inspiration from the Georgian and medieval character of Lancaster streets in the City Centre.
- Incorporate retained heritage buildings and assets as part of the townscape and landscape strategy. The Brewery building is the focal point of key views and the landmark building of the new neighbourhood contributing to way-finding but also bringing into life an important asset for the community to enjoy.
- Explore the potential to retain certain historic structures where possible (for example: Heron Works facade, Timber Yard). This will be subject to further technical surveys and details designs.

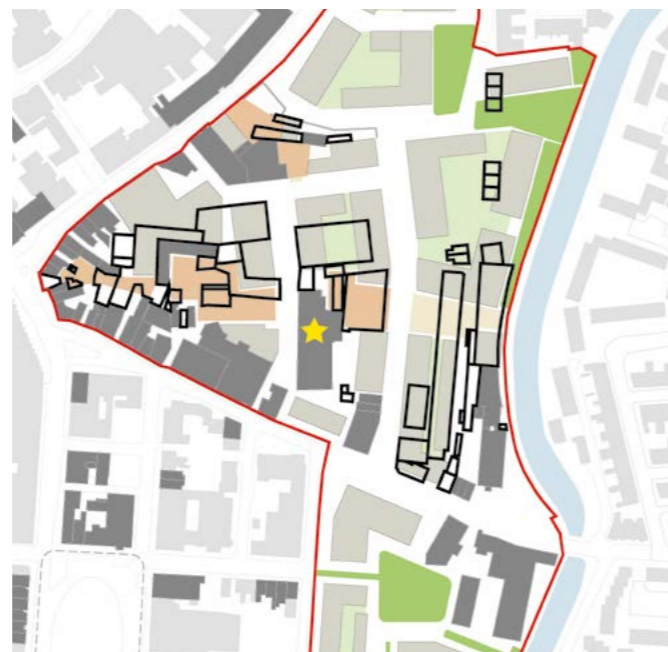
LCQSPD objective:

Respecting the rich built heritage of the Canal Quarter, which reflects its historical evolution and contributes heavily to its positive identity and appeal.

How the masterplan complies with the LCQSPD:

Embraces and celebrates historic assets by retaining buildings where possible and enhancing key views to landmarks and heritage assets.

- ✓ Retention of the distinctive street pattern.
- ✓ Retention of the panoramas across the site, towards the City Centre, and towards the Castle to the south and west.
- ✓ Re-use of buildings from the different periods represented across the site.
- ✓ Using the change of topography from the Canal tow-path across the site to preserve views.
- ✓ The provision of enclosure through buildings of different scales.



Zoom in illustrating proposed buildings to be demolished in relation to current proposals.



The re-use of the Brewery as a landmark building in the Canal Quarter.



Potential for new pedestrian access through no.2 Stonewell.



Heritage to be incorporated into the landscape design of the streets and new public squares.



Key

- LCQ boundary
- Heritage**
- Heritage buildings to be retained
- ⋯→ Existing key views to be enhanced
- ⋯→ Historic streets to be retained
- ★ Brewery new landmark building
- Proposed buildings
- Listed buildings around the site
- Proposed buildings to be removed
- Public realm/amenity**
- Propose public squares & key public realm
- New public green open spaces
- New semi-private communal courtyards

6.3 Pedestrian movement strategy

Pedestrian-friendly streets across the Canal Quarter

Lancaster Canal Quarter is located in a strategic location adjacent to the City Centre and will create a new sustainable walkable neighbourhood that minimises car use and provides a pedestrian-friendly environment for all. This is in line with **Policy SP10 that requires new development to be sited in sustainable locations that ensure a range of transport options and seek to reduce the need to travel; and Policy T2 that sets out the Council's commitment to supporting and promoting the role of cycling and walking in the district, building on the existing network and high levels of walking and cycling.** Promoting walking and cycling as the main means of travel within the site is also aligned with **Policy DM57 that outlines how development should promote health and well-being and contribute to addressing health inequalities; and Policy SP9 that sets out how development should help to maintain strong and vibrant communities.** **New development should deliver safe, cohesive and healthy communities across the social gradient which benefit from quality homes, good accessibility to open spaces and recreational provision, and support a modal shift in local travel patterns, promoting the role of sustainable transport, particularly cycling and walking.**

Minimising car use

The masterplan for Lancaster Canal Quarter will minimise the use of cars whilst creating safe and diverse streets and public realm for all. All new streets will be pedestrian-friendly and will provide new connections between the City Centre, the surrounding communities to the Canal and the new neighbourhood. The character of the streets will be diverse providing interesting streetscapes, from narrow ginnels to wide tree-lined streets, whilst responding positively to the historic context.

Pedestrian & cycle friendly streets

The pedestrian strategy promotes legibility and way-finding through a network of a hierarchy of streets. One of the key objectives of the masterplan is to link the City Centre to the Canal via the Canal Quarter site. Therefore, a new primary pedestrian route (Brewery Street) is proposed continuing the natural extension of Church Street running east-west through the new neighbourhood. The route is thought of as a "journey" traversing a range of different spaces from narrow ginnels to well-contained squares. The Brewery located to the centre of the new Brewery Street acts as a key landmark building contributing to way-finding in both directions along the pedestrian route.

Two secondary pedestrian routes will run east-west through the site (one to the north of the site and the other one to the south of Moor Lane), contributing to increased permeability to and from Lancaster Canal. Both pedestrian routes are connected to new pedestrian access to the Canal.

Other proposed secondary routes across the site will be shared with some limited vehicular traffic (this is subject to the preferred option for Lancaster gyratory) and they will be designed to create safe and well-overlooked pedestrian-friendly environments. Designs will incorporate measures to minimise traffic flow such as wide pavements with tree and landscape planting, shared surfaces and horizontal traffic calming measures.

Tertiary streets and ginnels will create a variation with a more intimate character around the Stonewell Nose or offer green links to the new green open space to the south of Moor Lane.

Three new pedestrian access points to the Canal are proposed to improve accessibility and permeability to the Canal. Due to the existing difference of level within the site, the new access along the primary pedestrian route (Brewery Street) will comprise steps although opportunities to incorporate a public use building with a lift near the steps should be considered where possible in future design stages.

Traffic calming

Traffic calming measures -that should be considered as part of the wider transport strategy for Lancaster City Centre - are proposed along St Leonard's Gate, Moor Lane and Bulk Street to promote and improve walkability to and from the site to the surrounding area.

The regeneration of the Canal Quarter will help the Council to promote active modes of travel through the creation of pedestrian and cycle friendly streets. The opportunity to prioritise walking and cycling over the use of private vehicles will also help to meet requirements of **Policy EN9** as minimising car use will reduce the level of air pollution in the City Centre. The regeneration will also create an opportunity to reduce the amount of existing surface car parks by re-purposing them in line with a sustainable pedestrian strategy.



1 New stepped Canal access could incorporate landscape and seating areas.



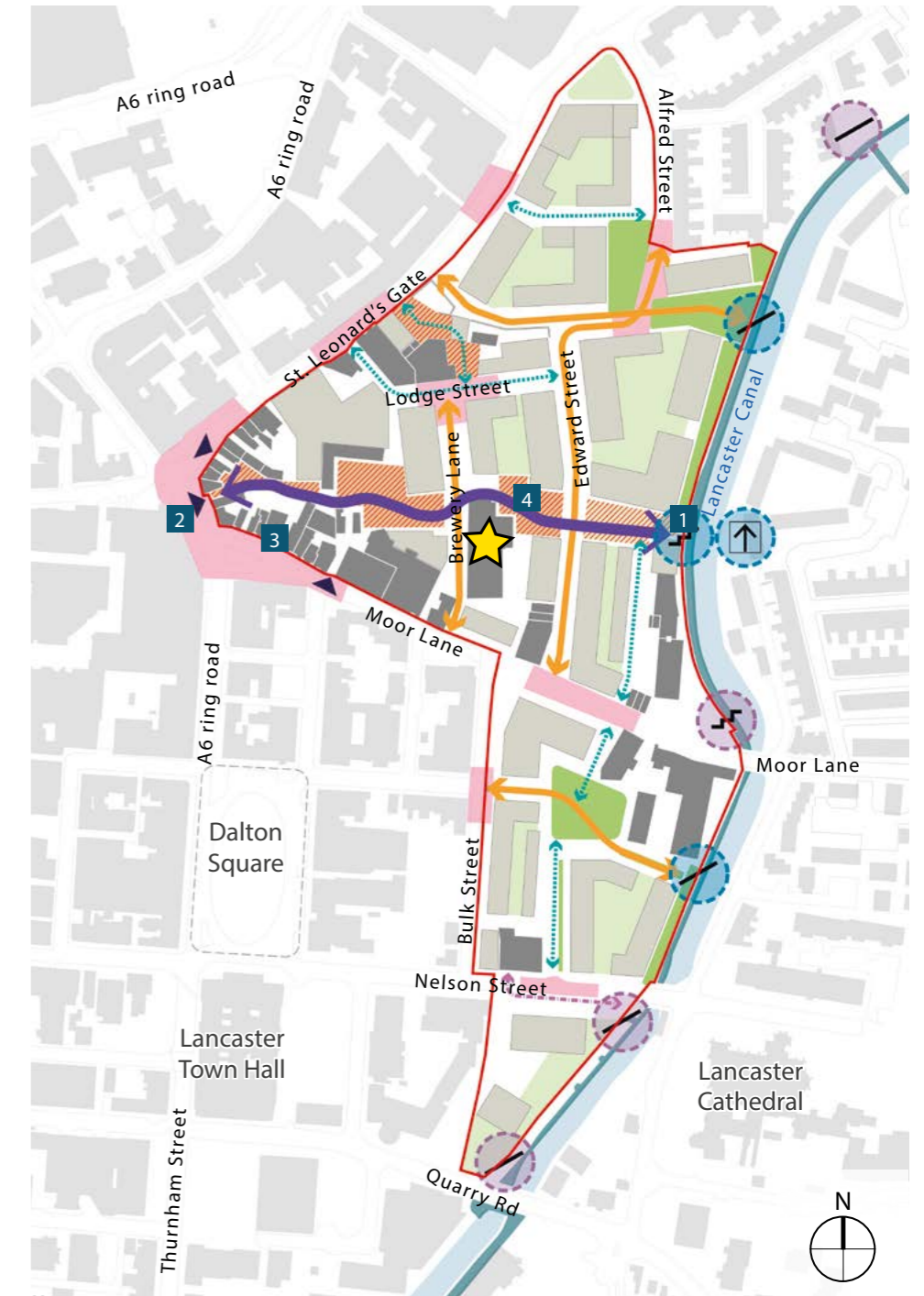
2 Potential for a new pedestrian entrance to the Canal Quarter through No 2 Stonewell.



3 Enhance existing ginnels into interesting lively routes.



4 The new public realm will prioritise pedestrian activity.



Key	Proposed routes	Canal access
— LCQ boundary	→ Brewery Street primary pedestrian route	— Tow-path route
▶ Access points at the Nose	→ Secondary pedestrian routes	● Existing access
■ Proposed buildings	→ Tertiary pedestrian routes	● Proposed access
→ Existing pedestrian and cycle route	■ Traffic calming / crossing points	▬ Stepped access
Heritage	■ Public squares/key public realm	▬ Level /ramp access
★ Brewery - landmark building	■ Public green spaces	▬ Potential for lift access

6.3 Pedestrian movement strategy

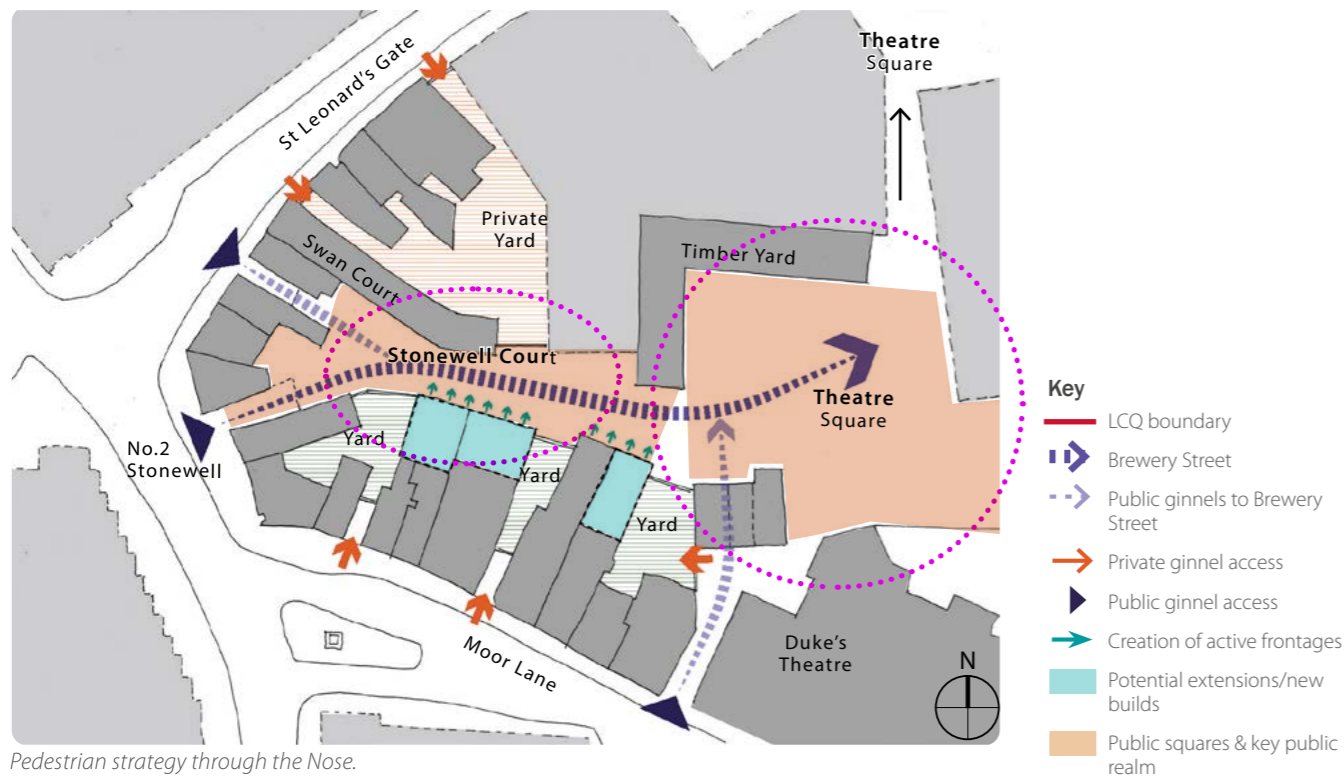
Pedestrian access through the Stonewell Nose

A clear hierarchy of streets and routes is crucial for successful placemaking. In order to ensure legibility and create a clear primary pedestrian route that is easy to find, the pedestrian strategy rationalise the number of public ginnels that will provide secondary access to the Stonewell Nose.

The strategy also proposed the potential to generate the main access to the primary pedestrian route (Brewery Street) through no.2 Stonewell Nose, this could comprise the demolition of part or all the building subject to further detailed design that should be explored for future design proposals.

The strategy also considers the potential for new extensions or new builds to the back of some of the existing properties in the Nose in order to create activation and vibrant frontages into the Stonewell Courtyard.

The plan below illustrates the pedestrian strategy around the Stonewell Nose highlighting public and private access through the Nose as well as a differentiation of public and open space that will allow for a clear hierarchy of routes contributing to placemaking and way-finding.



Pedestrian strategy through the Nose.

LCQSPD objective:

Improving integrated movement and connectivity to and within the Canal Quarter (including green and grey infrastructure), retaining what is distinctive about the existing street pattern, enabling legibility, and influencing strategic connectivity and movement across the city.

How the masterplan complies with the LCQSPD:

Create a sustainable walkable neighbourhood that minimises car use providing a pedestrian-friendly environment and new access to the Canal:

- ✓ Retention of the distinctive street pattern.
- ✓ The provision of safe and varied streets.
- ✓ Improving connectivity from the City Centre towards the Canal.
- ✓ Maximise the Canal as a strategic leisure route/green corridor.
- ✓ Improving connectivity through the Stonewell Nose.

Creating a “journey” between the City Centre and the Canal

Brewery Street is proposed as the primary pedestrian route through the site. The diagram below presents the walking distances and the key destinations along the route. Through the new Brewery Street there will be approx. 5 min walk between the Stonewell and the Lancaster Canal.



6.3 Pedestrian movement strategy

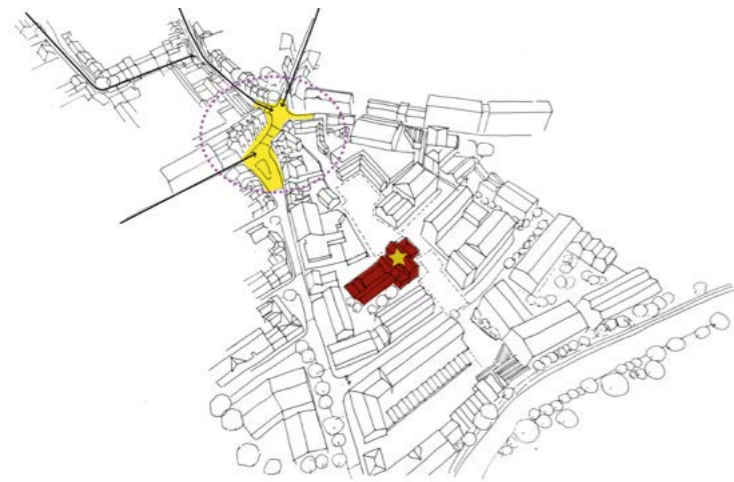
Creating a “journey” between the city centre and the Canal

Brewery Street will be the primary pedestrian route running east-west through the site providing a new pedestrian connection between the city centre and Lancaster Canal.

The design and principles of the pedestrian route draws inspiration from the Georgian and medieval character of the streets in Lancaster city centre and responds to the presence of several heritage assets within the site as well as the challenging topography (especially between the site and the Canal). The route therefore responds and adapts to connect a series of places and squares, creating an interesting journey through the site.

Each of the different places and squares will provide a distinctive character as result of unique combination of uses, landscape design and the scale and massing of the space and the surroundings. The key spaces and characters along the new Brewery Street are presented in the graphics below.

1. The arrival to the Stonewell Nose

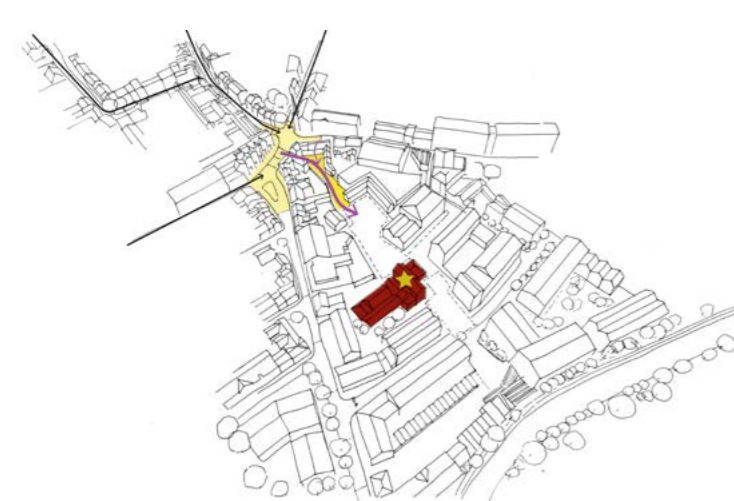


Potential to provide an entrance through No. 2 Stonewell.



Proposed public realm improvement to the Nose within the Lancaster City Centre Movement Strategy.

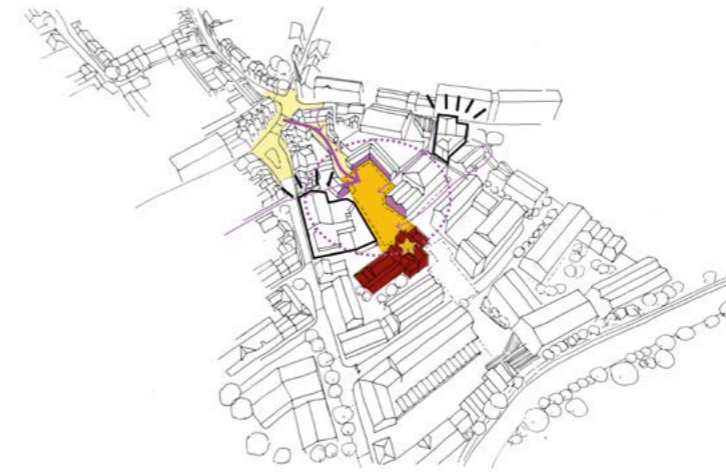
2. The Stonewell courtyard



Precedent images Stonewell Courtyard. Opportunity to create interesting pedestrian routes along ginnels.



3. The Theatre Square



Source: <https://the-dots.com/projects/trincham-the-modern-market-town-259179>



Source: <https://the-dots.com/projects/trincham-the-modern-market-town-259179>



Precedent images. Opportunity to incorporate play areas, furniture and planting in Theatre Square.



Source: <https://the-dots.com/projects/trincham-the-modern-market-town-259179>

4. The Brewery Square



Precedent images for Brewery Square. Opportunity for the re-use of the building and spill out uses to enjoy during the day and evening.



5. The Canal stepped access



Landscaped steps with places for people to sit and relax.



Precedent images for Canal Steps. Creating opportunities for seating and socialising and the potential to provide a lift to ensure full accessibility.



6.4 Cycle movement strategy

Cycle-friendly streets across the Canal Quarter

The cycle movement strategy proposed the creation of safe and attractive routes for cyclists into and out of the site that connect to the existing cycle network encouraging sustainable ways of travel.

After consultation with council officers, it was agreed that the future cycle strategies should not promote an increase of cycle movement along the Canal due to the narrow characteristics of the existing tow-path.

The proposed designated cycle route runs north-south across the site connecting with:

- The City Centre Loop running along Phoenix Street; and,
- The existing cycle route from Nelson street to the Canal.

The route will run along Alfred Street and Bulk Street and a shared surface is proposed to ensure safe mobility and crossing points, specially along Moor Lane and St Leonard's Gate.

The cycle strategy also proposes the location of a cycle hub in the junction between Edward Street and the new Brewery Street to promote cycling to the Canal Quarter. The cycle hub could form part of the proposed urban form and the type and characteristics of it should be explored in future design stages.



Streets which allow cyclists, pedestrians and vehicles to share the same space safely.



Opportunity for a electric bikes.

LCQSPD objective:

Improving integrated movement and connectivity to and within the Canal Quarter (including green and grey infrastructure), retaining what is distinctive about the existing street pattern, enabling legibility, and influencing strategic connectivity and movement across the city.




How the masterplan complies with the LCQSPD:

Create a sustainable walkable neighbourhood that minimises car use providing a pedestrian-friendly environment and new access to the Canal:

- ✓ Integrating cycle routes (in accordance with the Lancaster Cycling and Walking Planning Advisory Note, June 2019).



Improve access to the Canal.



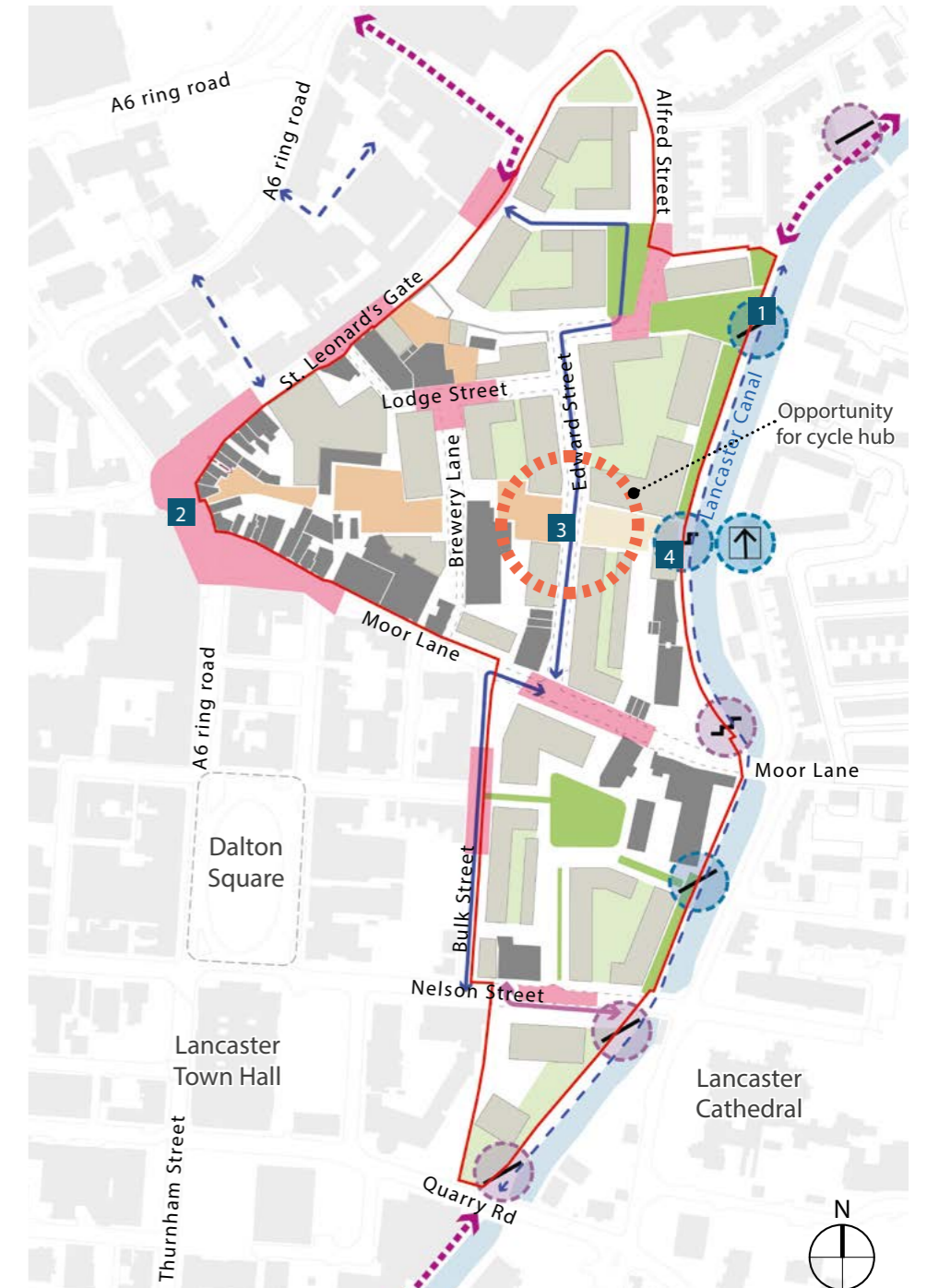
Public realm improvements to the Nose.



Opportunity for cycle hub.



Improve connections from the site to the Canal.



Key		Proposed routes		Existing routes	
	LCQ boundary		Designated cycle route		City Centre Loop
	Proposed buildings		Traffic calming crossing points		Existing cycle route
	Key open spaces		Existing access		Proposed access
	Retained heritage assets		Stepped access		Level access
			Level access		Potential lift access

6.5 Vehicular movement strategy

Prioritise active modes of transport such as walking and cycling over the use of private vehicles.

The design proposals and the movement strategies for the LCQ encourage sustainable ways of travel in line with the Lancaster City Council's Climate Emergency declaration of 2019. In addition, the vehicular strategy considers the Local Plan ambitions to maximise opportunities to encourage a modal shift in transportation from private car use to accessible active travel and sustainable transport through considered design.

However, as a preferred option for the Lancaster gyratory system has still to be agreed as part of the Lancaster Movement Strategy, the role of the main spine of Alfred Street and Edward Street in accommodating local and through traffic is difficult to analyse. The ambition is for the impact of ordinary vehicular movement along this corridor to be reduced and its environmental impact to be significantly improved. There are a range of potential options for the treatment of vehicular access through the site and potential restrictions, however these options will have implications for the wider network, particularly when considered in context with gyratory proposals. The implications should be explored in future detailed design proposal options for the North-South green corridor.

Vehicular access will be allowed for car clubs and Blue Badge holders, new residents, refuse and servicing. The location of Blue Badge spaces should be considered in proximity of non-residential uses to ensure accessibility. The plan in the adjacent page shows the potential location of spaces for car clubs and Blue Badge holders.

This strategy will contribute to improved air quality in the area, in line with Policy EN9 that states that any development located within or adjacent to AQMAs will be expected to ensure that they do not contribute to increasing levels of air pollutants within the locality and adequately protect their users from the effects of poor air quality.

LCQSPD objective:

Improving integrated movement and connectivity to and within the Canal Quarter (including green and grey infrastructure), retaining what is distinctive about the existing street pattern, enabling legibility, and influencing strategic connectivity and movement across the city.



How the masterplan complies with the LCQSPD:

Create a sustainable walkable neighbourhood that minimises car use providing a pedestrian-friendly environment and new access to the Canal:

- Recognition that connectivity and movement requires city-wide approach.



Movable bollards are one way to restrict vehicular access.



Shared surface streets promotes walking and cycling.



Opportunity for shared surface streets.



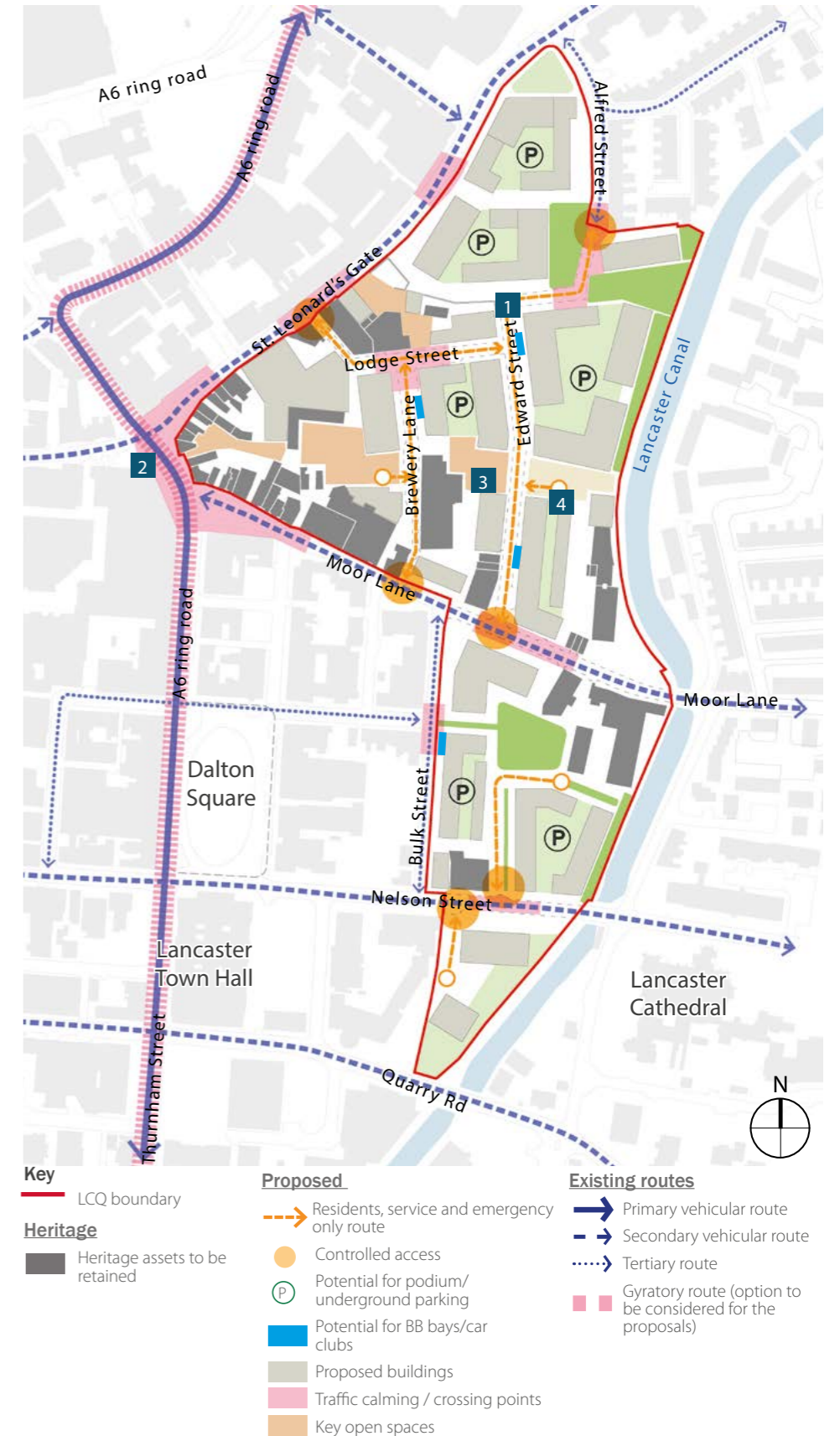
Public realm improvements to the Nose.



Prioritising active modes of transport.



Ensuring controlled vehicle access with movable bollards to street entrances.



6.6 Car parking strategy

Prioritise active modes of transport such as walking and cycling over the use of private vehicles.

One of the key objectives of the LCQ masterplan is to prioritise sustainable modes of transport and therefore the car parking provision within the site will accommodate for new residents, some visitors and Blue Badge holders only. This objective considers:

- The initial key findings from the Lancaster Parking Strategy that is being carried out at the moment of writing this report.
- That LCQ will be a sustainable neighbourhood with opportunities for sustainable travel such as walking and cycling and its close proximity to the City Centre and the train station.
- New homes and uses have been located so that people will be able to find most of the things they need on a daily basis within a short walk (10-15 minutes walk).
- The need to reduce car parking and vehicle movement to contribute to Lancaster City Council's aspirations to be carbon neutral by 2030.
- New trends in travel patterns that favour more sustainable means of transport, technological advances that allow for remote/home working; and innovative and new approaches to mobility, exercise or well-being.

It is proposed that most of the car parking is provided in podium or underground parking taking advantages of the difference of levels within the site. Podium parking should be located concealed within the built form creating active frontages onto the street. These allow vehicles to be safely stored away in secure, covered areas that offer direct access to homes via internal corridors. Some on-street is considered for Car Clubs and Blue Badge's holders.

LCQSPD objective:

Improving integrated movement and connectivity to and within the Canal Quarter (including green and grey infrastructure), retaining what is distinctive about the existing street pattern, enabling legibility, and influencing strategic connectivity and movement across the city.

How the masterplan complies with the LCQSPD:

Create a sustainable walkable neighbourhood that minimises car use providing a pedestrian-friendly environment and new access to the Canal:

- ✓ Recognition that connectivity and movement requires city-wide approach.




Amenity courtyards with landscape areas can be provided on top of podium parking.



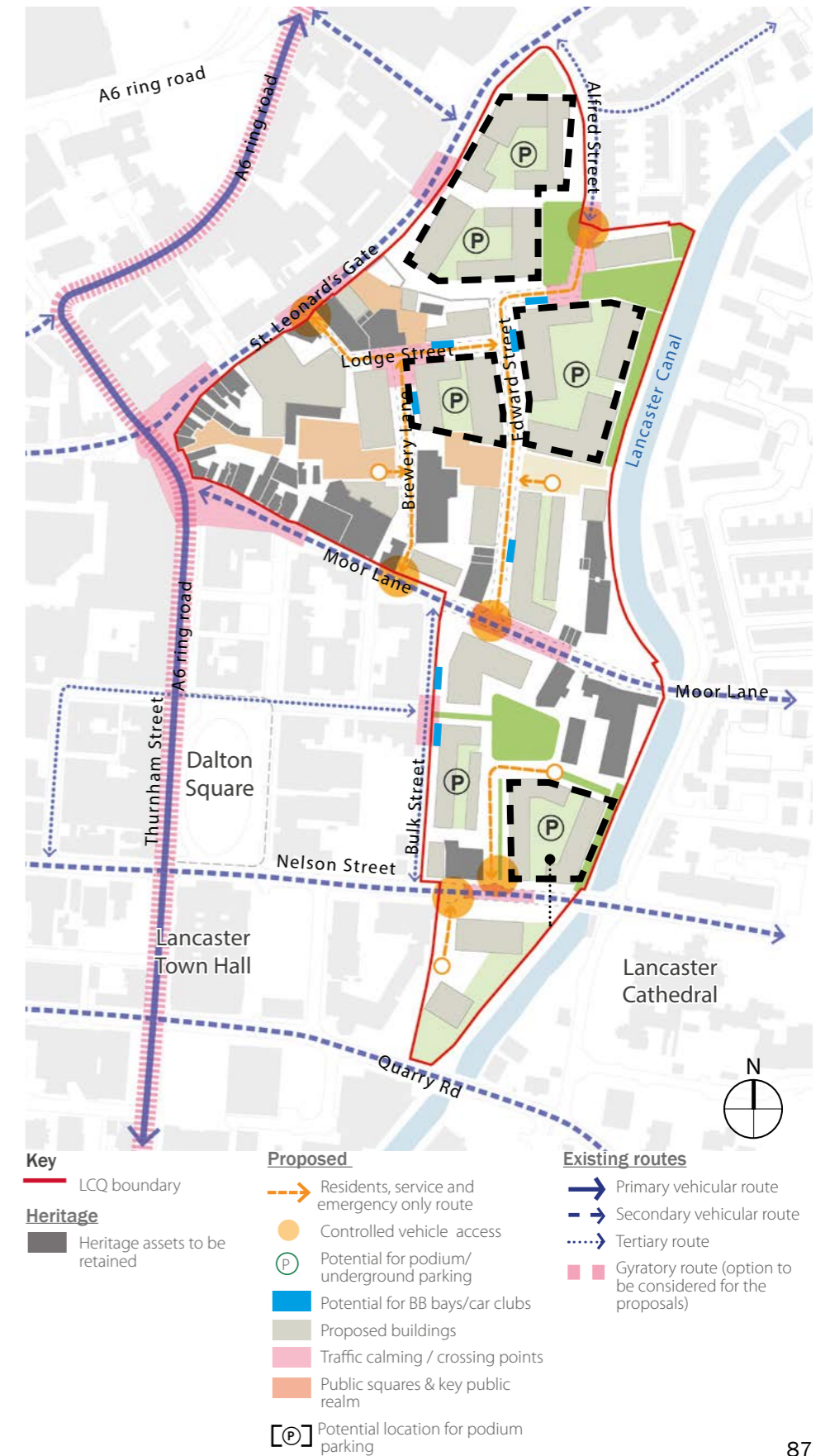
Secure podium parking entrance.



Gated secure access.



Safe and secure parking.



Portobello Road, a PRP project where podium parking is concealed within the build form creating active frontages to the street.

6.7 Indicative land uses strategy

A vibrant neighbourhood with activities during day and dusk

Central Lancaster is one of the identified regeneration priority areas. **Policy EC5.1 sets out that Lancaster City Centre will be strengthened as a sub-regional centre with improved retailing opportunities, enhancing the City's role as a visitor destination for its cultural heritage and historic environment via regeneration of Lancaster Canal Quarter, enhancements to Lancaster Castle and wider improvements to the public realm.**

The masterplan design principles have guided the strategy around the quantum and location of residential and non-residential spaces within the new neighbourhood. The masterplan considers the provision of approximately 7,000sqm of non-residential space. The new non-residential offer takes into consideration the common non-residential uses that people would like to find in their new neighbourhoods, mainly commercial and service offers that they can find within a short walk (5-15minutes) in between their daily duties/tasks.

One of the land uses strategy key objectives is that new non-residential uses will complement and therefore non-compete with the existing offer in the City Centre, especially considering the Stonewell Nose area is within the City Centre boundary.

The location of non-residential uses should be prioritised fronting the new Brewery Street pedestrian street and fronting all the new public squares and open spaces to create well-overlooked, safe and active spaces. The location of non-residential uses fronting open spaces is also key to create places and uses that can spill out to the public realm providing spaces for the social interaction and contributing to create a sense of community.

Flexibility & resilience

High-streets and town centres across the UK have suffered the impacts of the Covid pandemic. These impacts have highlighted the importance to create places that are flexible and resilient and that can adjust and adapt to rapid changes of people's habits and ways of living whilst also respond to market demands. It also highlights the importance of creating places that promote the experiential retail, innovation and places that allow for enjoyment and social interaction.

In addition, long term masterplan as LCQ should ensure they provide enough flexibility that could adapt to future market demand and changes in lifestyle to ensure a successful delivery. Flexibility is proposed for non-residential uses to ensure future needs can be accommodated, prevent or minimise voids and allow the spaces to respond to whatever the future may hold considering the long-term deliverability of a masterplan of this size.

A sustainable vibrant community

In line with the land uses proposals described within the LCQSPD, predominantly residential uses are proposed to the north and south of the site and along the Canal responding to the existing context whilst providing a strategic location for the new homes with views to the Canal and surrounding heritage assets. Residential uses should also be considered on the upper floors of most of the blocks wherever this is possible in order to ensure vibrancy and activity during the day and night onto the streets and the public realm. Communal and individual entrances to residential properties should be maximised to ensure active frontages onto the street.

Residential uses are proposed in a variety of home typologies that are flexible and will cater for different types of families and lifestyles to create a vibrant mixed-use neighbourhood.

Lancaster Canal Quarter will become a new mixed-use neighbourhood providing opportunities for a new balanced community, where people will live and work, enjoy the new open spaces, with access to the Canal and to a new offer of uses to enjoy all year round.

In addition, the Canal Quarter regeneration will give the LCIC the opportunity to strengthen the City Centre by enhancing the existing non-residential uses and providing residential development that responds to current and future needs. This will help to create a vibrant neighbourhood that people enjoy living in, work in and visit.



Potential for a hotel within the site.



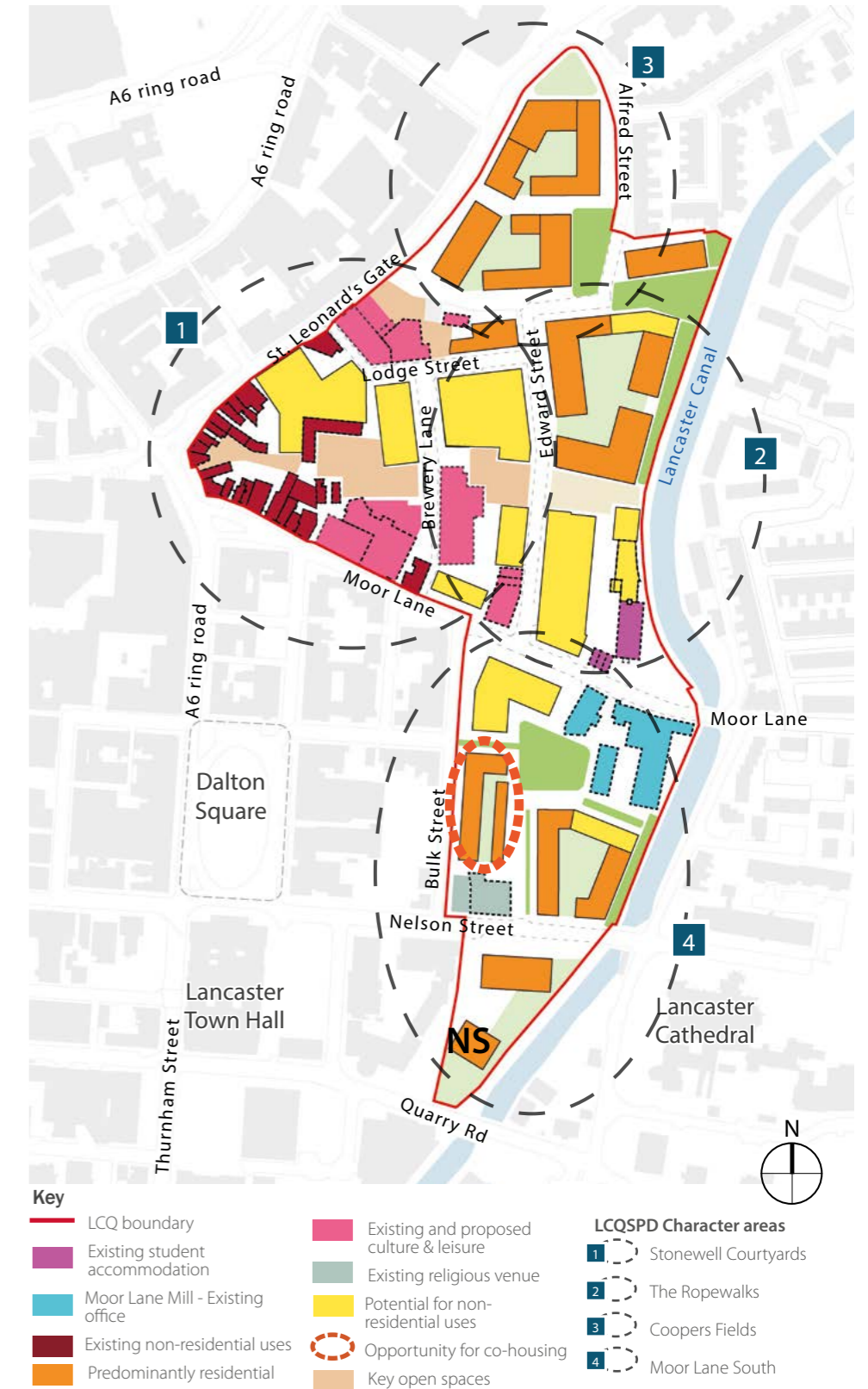
Re-use of the Brewery - Potential F&B/Leisure.



Potential uses for flexible working / office space.



Other potential non-residential uses: cycle hub / small F&B.



6.8 Indicative land uses strategy

Following the character areas and the proposed uses for each of them set up within the LCQSPD and the engagement with key stakeholders undertaken as the process to develop the masterplan, a range of different uses was discussed for each character areas of the LCQ masterplan.

This section presents a range of potential uses that could be considered for each of the character areas and that have been discussed with key stakeholders. Although the uses proposed here for each of the character area may vary in the future to respond to Council, people and market demand, the character for each areas should remain to ensure the objectives set up in the LCQSPD remain. The proposed uses should ensure the creation of sustainable employment opportunities as well as supporting the City Centre economic growth.

Regenerating the Canal Quarter will help to enhance the existing offer in the city centre through the delivery of a sustainable and viable mix of residential and non-residential uses that are accessible to all.

LCQSPD objective:

Accommodation of a sustainable and viable mix of uses at all scales (site to neighbourhood). Delivery of a vibrant and active neighbourhood.



How the masterplan complies with the LCQSPD:

Provide non-residential uses that will complement the existing offer in the city centre:

- ✓ Accommodate a diverse mix of uses to create a vibrant and active neighbourhood.
- ✓ Consider high-quality office and business uses.
- ✓ Provide housing that responds to current demand.
- ✓ Retail located to the western side in proximity to the retail core of the city.
- ✓ Consider the potential for the location of a hotel.
- ✓ Promote a cluster of culture and leisure activities.
- ✓ Promote sustainable ways of transport in line with the Council's declaration of Climate Emergency in 2019.

1. Stonewell Courtyards

- Cultural offer to complement both theatre venues.
- Food and drink premises to complement the cultural offer.
- Hotel
- Existing retail offer.
- Cycle hub /coffee shop.
- Workshops / workspaces
- Independent shops.
- Non-residential uses to be prioritise fronting the new squares and key public realm.



2. The Ropewalks

- Food & drink venues.
- Re-use of the Brewery building.
- Cultural venue for concerts and events (such as Kanteena venue)
- Leisure uses.
- Hotel
- Coffee shops and small artisan shops / cycle hub.
- Workspaces.
- Innovation and creativity.



3. Coopers Fields

- Mainly residential.
- Opportunity for community services/venue.
- Small shops/artisan to complement the residential offer.
- Non-residential location to be prioritise fronting the open spaces and/or fronting the Canal.
- Flexible workspaces/ innovation.



4. Moor Lane South

- Mainly residential.
- Opportunity for community services/venue.
- Small shops/artisan to complement the residential offer.
- Opportunity for co-housing.
- Flexible workspaces/ innovation.
- Non-residential location to be prioritise fronting the open spaces and/or fronting the Canal.



6.8 Residential strategy

Policy SP6 states that between 2011/2012 and 2030/31, the Council will seek to deliver a 20-year housing requirement of 10,440 new dwellings. The delivery of this housing requirement will be realised through maximising opportunities for the regeneration of brownfield land within the district, the delivery of large strategic greenfield sites adjacent to urban areas and the delivery of smaller greenfield sites across the district.

The provision of high quality homes within a vibrant mixed use neighbourhood is one of the key objectives for the Lancaster Canal Quarter. A vibrant neighbourhood should provide a range of residential typologies that responds to local needs, caters for different users, family groups and lifestyles.

The current masterplan considers approximately the provision of 580 urban homes (over the 550 minimum homes set up with the LCQSPD), which will be within 5 minutes walk of the City Centre. The total number considers a mix of homes ranging from one bedroom to four bedroom homes. All homes have been considered with private amenity and cycle and refuse storage.

The masterplan design considers flexibility for future tenure and dwelling updates to maximise the site's potential and reflect/adapt to changing market needs, policy, and homeowners requirements.

The provision of a mix of housing tenures within the Canal Quarter will help the Council to work towards achieving their housing delivery target using brownfield land. The masterplan considers the provision of around 580 urban homes which would be a considerable contribution towards the Council's housing delivery target. The Canal Quarter is a sustainable location and residents would be a 5-minute walk away from local services and amenities. Including residential development within the regeneration of the Canal Quarter will reduce the impact on greenfield land for development elsewhere in the District. This aligns with the Council's focus on maximising opportunities of brownfield land regeneration.

Flexibility For Changing Needs & Lifestyles

Recent events such as accelerated climate change and the Covid 19 Pandemic, together with the changing needs of occupants and technological advancements, have shown the need for flexible homes that can adapt to changing conditions.

Homes design should be:

- **Inclusive:** so everyone can use it safely, easily and with dignity.
- **Responsive:** taking account of what people say they need and want.

- **Flexible:** so different people can use it in different ways and they can adapt to different ways of living. Multi-generational typologies are a good example of how long term flexibility could be provided to adapt to families' changing needs.
- **Convenient:** so everyone can use it without too much effort or separation. Accommodating for all people regardless of age, mobility or circumstance.
- **Welcoming:** with no barriers that might exclude some people. Design spaces that could offer high quality doorstep amenities, private and public.
- **Realistic:** offering more than one solution to help balance everyone's needs.

Inter-generational living

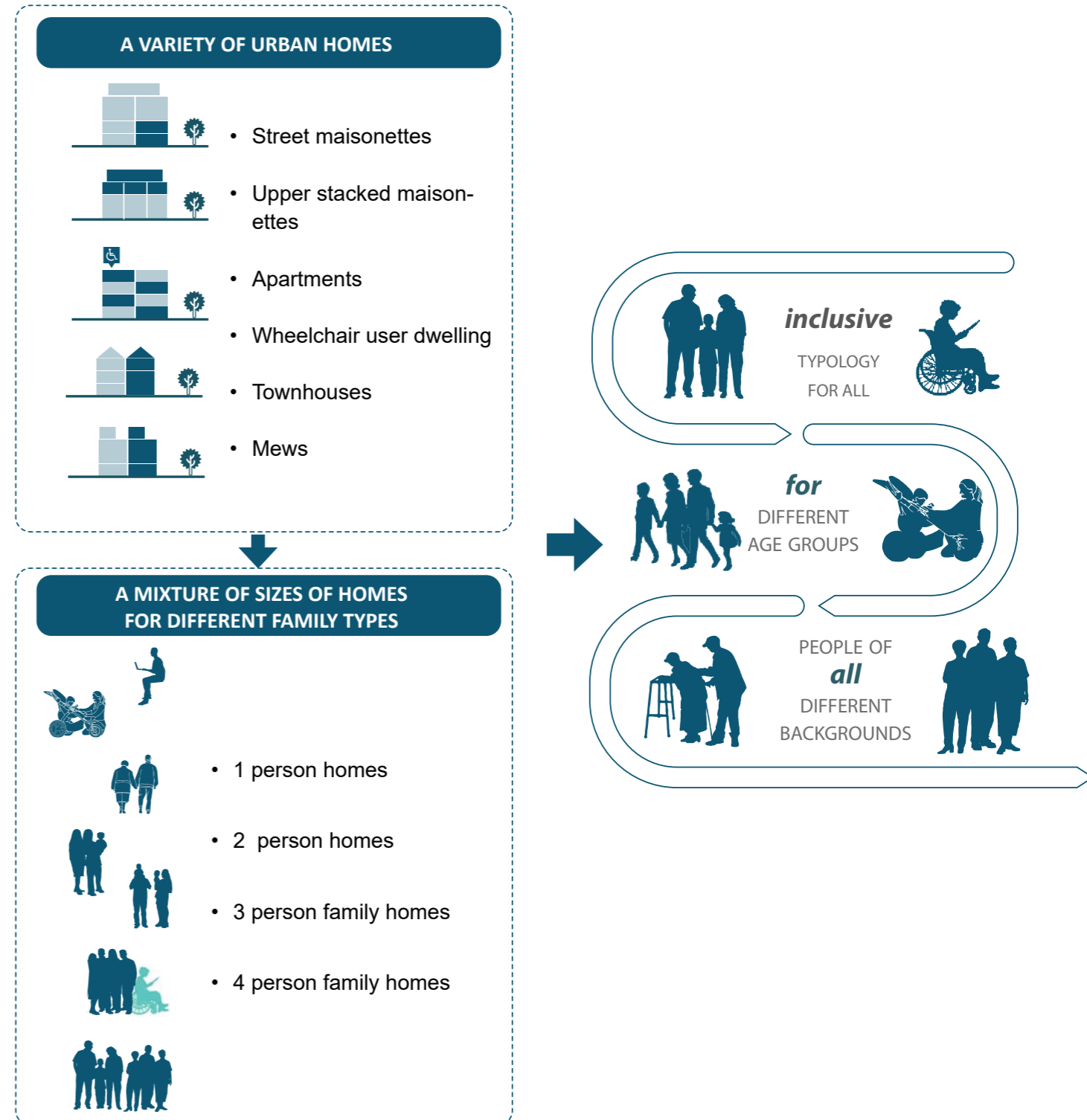
Considering that Lancaster has a the high percentage of youth population (due to the location of the universities), a high shared of older population and that retirees in Lancaster are due to increase by 40% by 2043, there is an opportunity to develop a strategy for new affordable was of living. This strategy should predicate on communality and shared experience.

The residential strategy therefore considers the provision of a mix of tenures and dwelling typologies that will promote different generations living together, creating spaces and opportunities for socialising and entertaining and where different generations could help each other. Intergenerational living in Lancaster Canal Quarter will seek to fold into different atmospheres and moods positively promote counter-intuitive encounters between residents and visitors and different generations. We understand that a vibrant neighbourhood is not only achieved through providing a wide range of new uses but also offering opportunities for a diverse community that is comprise of different types of families and different generations living together.

There are opportunities to incorporate multi-generational typologies. This alternative housing typology provides a flexible home for an extended family, with members across three or four generations able to live side by side yet maintain their own independence. The dwelling can be used by grandparents, young couples, a recently qualified graduate or student, or a family member with a disability who wants to live independently yet remain close by. It could also serve as an additional rental income stream for tourism.

In response to the growing demand to cater for; changing family dynamics, extended families, choice for the elderly and keeping communities together, there are opportunities to propose a multitude of multi-generational living environments within the Lancaster Canal Quarter.

Canal Quarter, a variety of urban homes that caters different family sizes and needs



7.8 Residential strategy

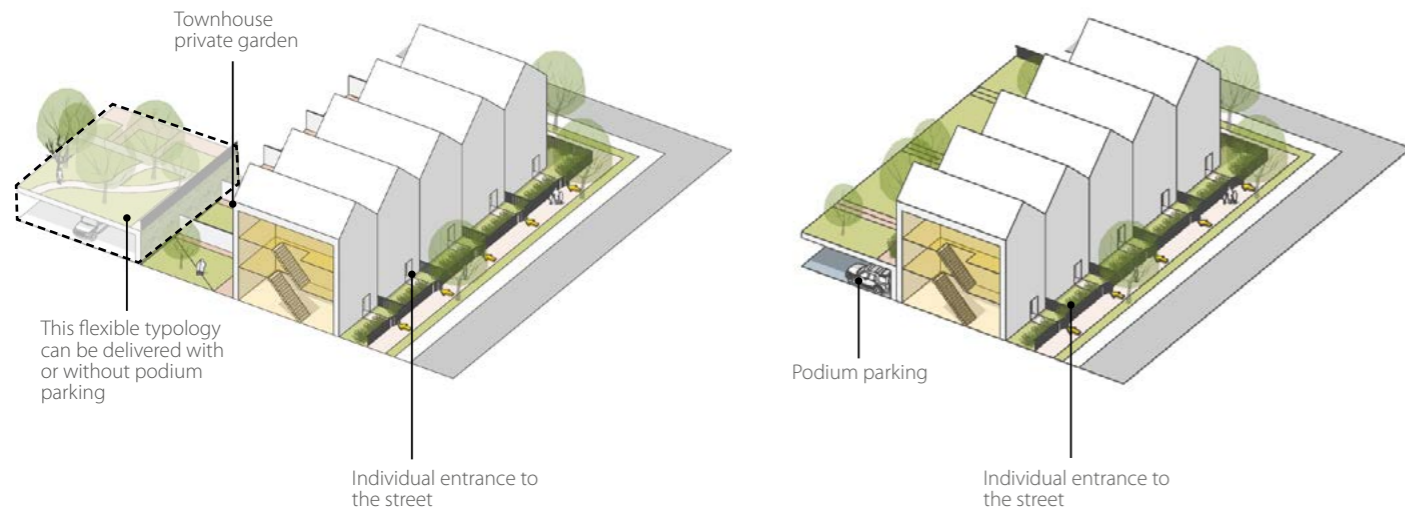
Building typologies

This section presents a variety of building typologies which could be considered at detailed design stages for the Lancaster Canal Quarter to promote a vibrant community with distinctive neighbourhoods that will attract different people's and families.

Townhouses

Townhouses offer flexibility of orientation whilst adapting to future need of residents. They include private outdoor space in the form of garden and /or upper terraces.

This typology introduces a house in 2-3 storeys and allows for flexibility to be delivered with or without podium parking.



Townhouses with private gardens (adjacent to podium parking or without podium parking)

Townhouses with private gardens above podium parking

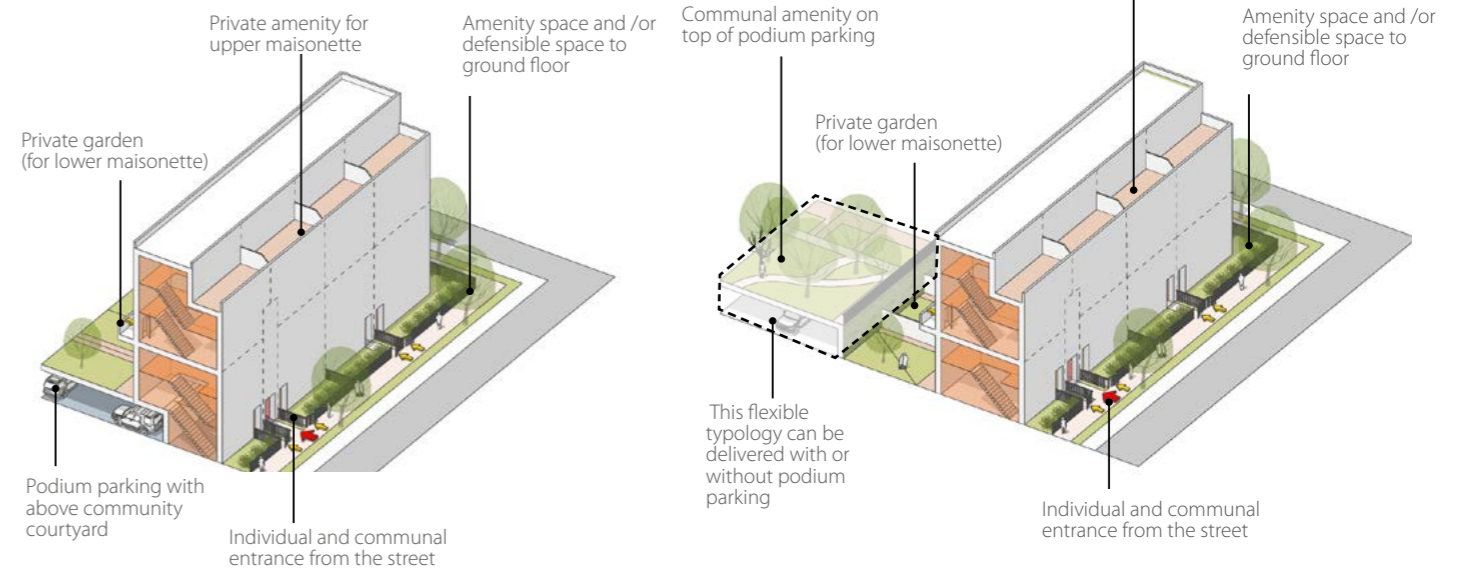


Precedent image of townhouse typology.

Stacked maisonettes

This typology is compatible with the provision of podium parking and also with blocks without podium parking. This allows for flexibility in future phases of the development that may require lower levels of car parking provision due to changes in demand.

Ground floor homes create **active frontage** with individual entrances direct from the street and private amenity with defensible planting to the front.



Stacked maisonettes with private amenity above podium parking

Stacked maisonettes with private amenity (adjacent to podium parking or without podium parking)



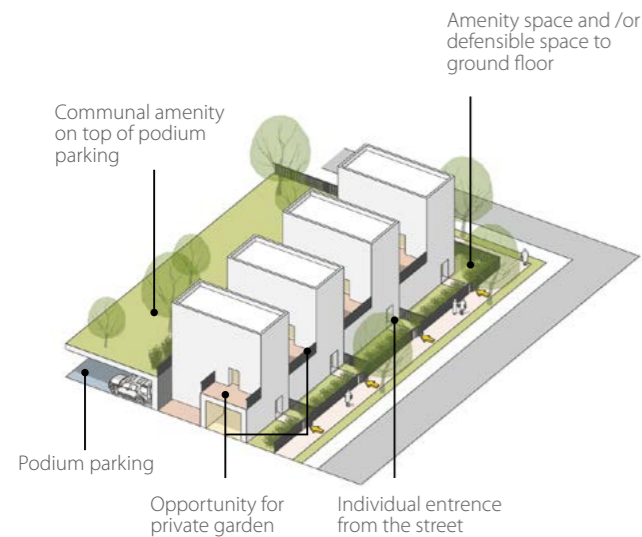
Precedent image of stacked maisonette typology.

7.8 Residential strategy

Mews

Typology that introduces a house, 2-3 storeys with private amenity that could be incorporated as part of the built form or to the podium parking. They also offer flexibility in terms of orientation due to dual aspect.

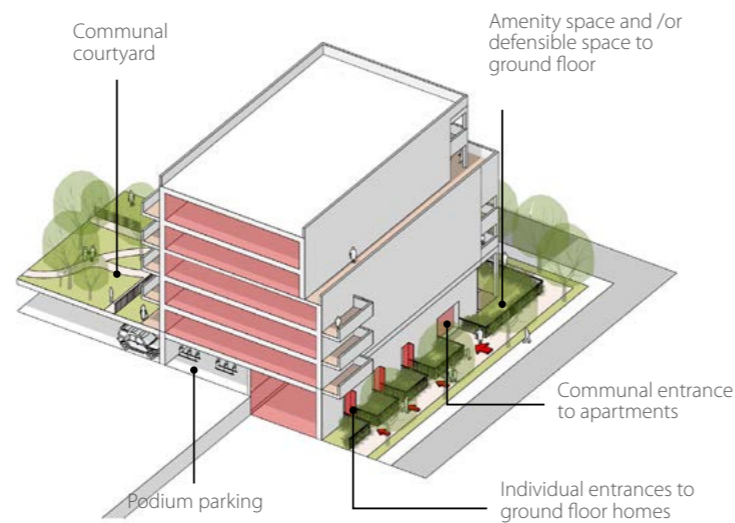
This typology allows for flexibility to be delivered with or without podium parking.



Apartments with and without podium parking

Typology that consists of residential uses to the ground and upper floors and the option of podium parking with communal amenity above the podium.

This typology offers the opportunity to create active frontages onto the street providing individual entrances to the street for the ground floor dwellings.



■ Apartments



Precedent image of mews houses typology.

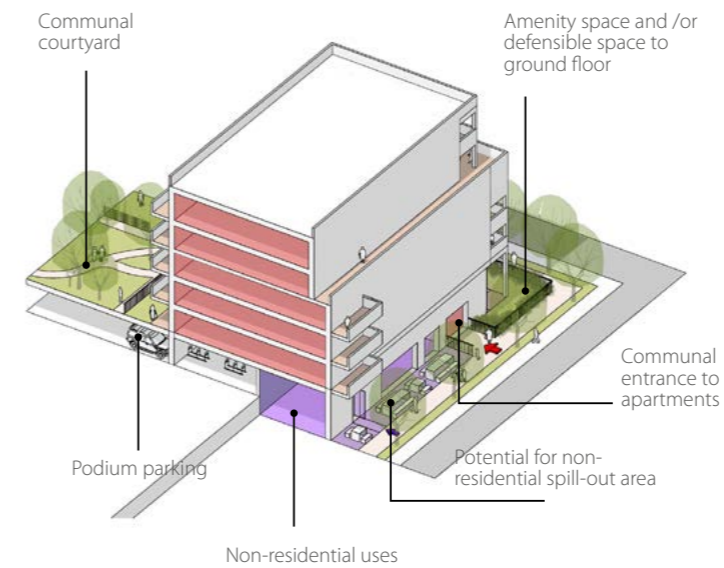


Precedent image of apartment typology.

Apartments with non-residential uses and or without podium parking

Typology that consists of non-residential uses to the ground and residential uses to the upper floors and the option to provide podium parking with communal amenity above the podium.

This typology offers the opportunity to create active frontages onto the street providing communal entrances to the street and non-residential uses that could spill out to the public realm.



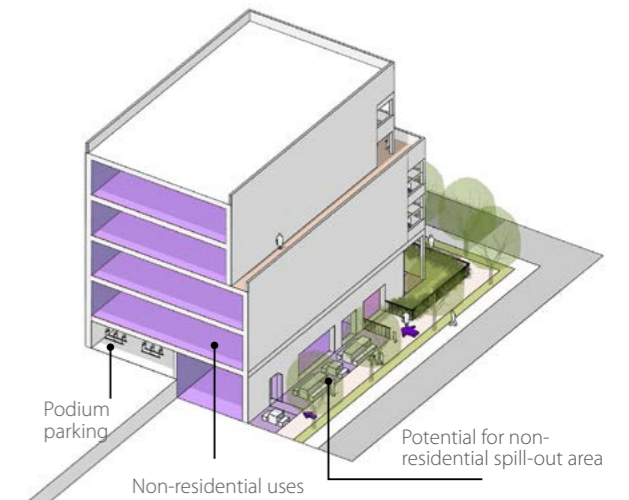
■ Apartments

■ Non-residential ground floor uses

Non residential buildings

Typology of building to provide flexible non-residential uses. The building can adapt to provide a single use such as a hotel or a combination of non-residential uses at different levels (for example F&B to the ground floor and workspace to the upper floors).

This typology should create active frontages onto the street that could spill out to the public realm.



■ Non-residential uses

6.9 Landscape & open space strategy

New high-quality public realm and new open spaces for existing and new communities

The landscape and open space strategy proposes a series of different open spaces and a range of characters to cater to different needs.

Public open spaces & green streets

The masterplan provides a series of new squares, open spaces and public realm in line with **Policy DM27 that states that the provision of open spaces, sports and recreational facilities, for the benefit of local amenity and as a source of recreation and activity, is vitally important to aid the well-being of local residents and create a positive sense of place.**

Public squares and new public realm are proposed along the journey through the new pedestrian street, Brewery Street. These spaces draw inspiration from the Georgian and medieval character of Lancaster City Centre and range from intimate ginnels (Stonewell Courtyards), to open and well-framed squares (Theatre Square & Brewery Square) to landscaped steps (new central Canal access). The new public realm and public squares will be surrounded and overlooked by active and lively uses, offering spaces for leisure and events during the day and night. This is aligned with **Policy DM26 that details how development proposals can make a positive contribution to the public realm and civic space. This should be achieved through the use of good design, layout and high-quality materials, to create positive, safe and attractive streetscapes that contribute to the visual amenity of their locality and encourage good accessibility and connectivity between buildings and urban spaces.**

New green public open spaces with landscaped areas and tree planting will offer new spaces for community interaction and places to enjoy and relax and will be connected to new access to the Canal. Two new green open spaces are proposed, one to the north of the site and one to the south of Moor Lane both will offer new pedestrian access to the Canal and be connected through a tree-lined street running north-south through the site. This green street running through the site links the existing green infrastructure surrounding the site, promoting a link or ecological corridor and providing opportunities for SuDs.

The promotion of accessible open space, green and blue infrastructure and sustainable transport will benefit the health and well-being of the community and will help to ensure that local facilities and services are easily accessible by foot or bike.

New access points to Lancaster Canal

Three new pedestrian access points to the Canal will provide new opportunities for new and existing communities to enjoy

this natural asset and open up the Canal to the City Centre and the surrounding neighbourhoods. Each of these Canal access points are along key pedestrian east-west routes, the central access connecting to Brewery Street; and one access to the north and another to the south of the site linked to proposed green open spaces and pedestrian routes.

Private and semi-private amenity for all new homes

It is proposed that all new homes will benefit from private amenities. Communal amenities in the form of courtyards are proposed for new residents that will contribute to providing green environments and increase biodiversity whilst promoting that everyone will live in close proximity to green spaces.

The Canal Quarter will offer a wide range of new open spaces and public realm that will cater to different needs and uses providing spaces for everyone to enjoy. At the same time, new routes and access to the Canal will create new opportunities for everyone to enjoy the Lancaster Canal.

The regeneration of the Canal Quarter will give the Council the opportunity to facilitate the creation of new green open spaces, new pedestrian access routes to the Canal and a new square and public realm.

LCQSPD objective:

Delivery of an area-wide active, safe and legible public realm and open space hierarchy and network enhancing and maximising the relationship between the city centre and the canal, incorporating blue and green infrastructure and responding to the existing characteristics of the area.

How the masterplan complies with the LCQSPD:

Create new hierarchy of high-quality public open spaces for new and existing residents and visitors to enjoy all day and all year around.

- ✓ The creation of a public realm hierarchy.
- ✓ Improve the relationship between the Canal and the City Centre.
- ✓ Improve legibility and wayfinding within the area.
- ✓ Create animated, safe and overlooked spaces.
- ✓ Work with and enhance the existing characteristics and features of the site.
- ✓ Incorporate blue and green infrastructure and SuDs
- ✓ Respond to topography.



Example image for Stonewell Courtyard.



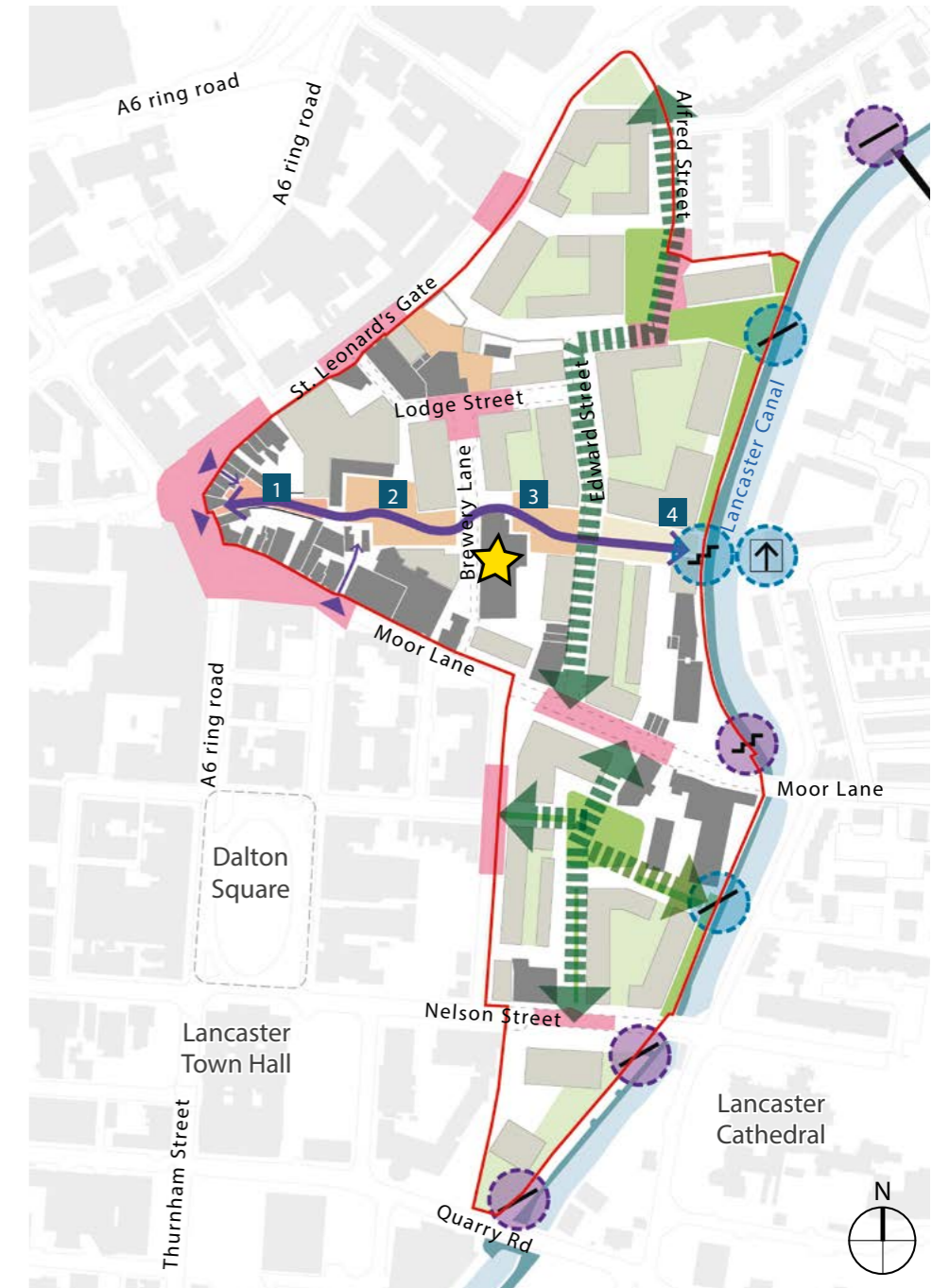
Precedent for the Theatre Square.



Precedent for Brewery Square.



Example image for Canal Steps.



<p>Key</p> <p>— LCQ boundary</p> <p>Heritage</p> <p>■ Heritage buildings to be retained</p>	<p>Public realm</p> <p>➔ New main pedestrian Brewery Street</p> <p>➔ Tree lined/landscaped streets</p> <p>■ New public squares/key open spaces</p> <p>■ Semi-private amenity</p> <p>★ Brewery - landmark building</p> <p>■ Proposed buildings</p> <p>■ Traffic calming / crossing points</p>	<p>Canal access/spaces</p> <p>— Tow-path route</p> <p>● Existing access</p> <p>● Proposed access</p> <p>⚡ Stepped access</p> <p>↗ Level/ramp access</p> <p>↑ Potential for lift access</p> <p>■ Canal steps</p>
---	---	--

6.9 Landscape & open space strategy

The new squares



- Inspired by the heritage and history of the site and medieval character of the streets in Lancaster City Centre.
- Series of squares and spaces that promote discovery.
- Predominantly hardscape with areas for planting, seating and play.
- Opportunities for incidental play and permeable paving.

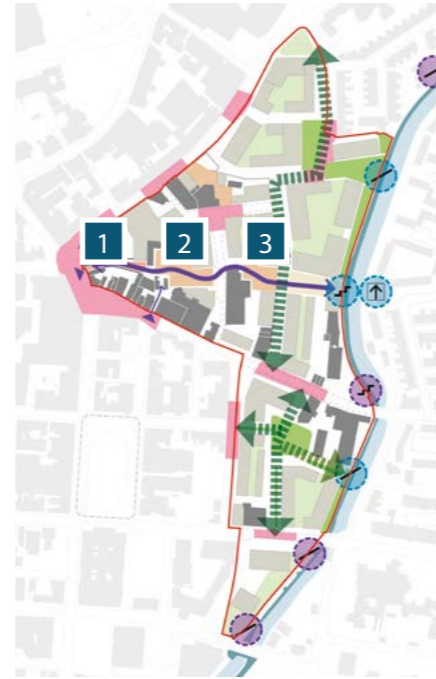
1 Stonewell Courtyard



2 Theatre Square



3 Brewery Square



The new Canal access points

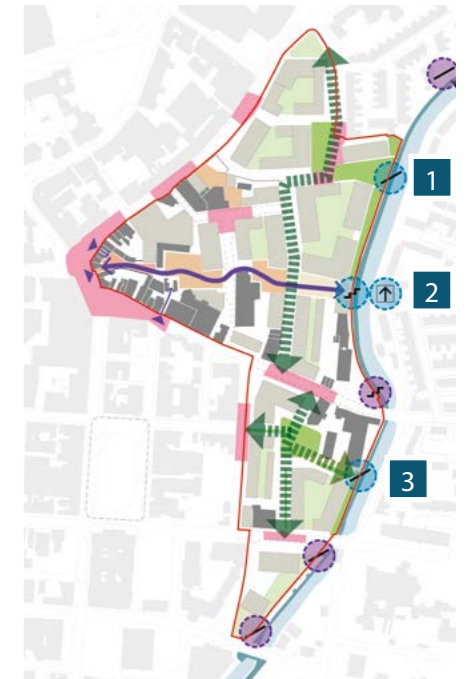



- Natural environments to promote wildlife.
- Predominantly soft-scape with path for walking and cycling.
- Build on the SuDS strategy to create a variety of landscape and habitats. Include playful and natural elements within the SuDS.
- Maximise direct access to nature to improve health and well-being.

1 North access



2 Canal Step



3 South level access



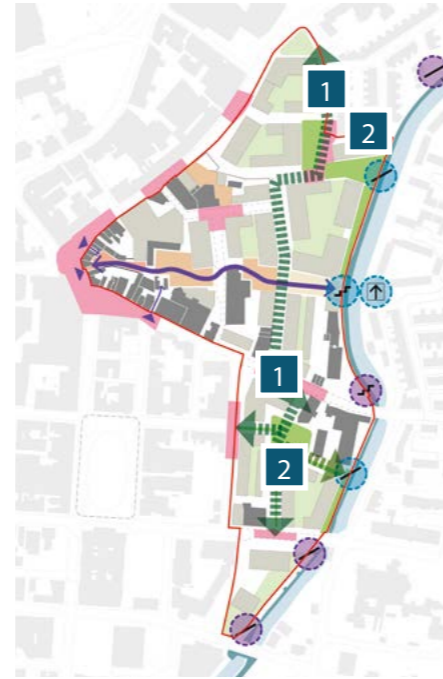
6.9 Landscape & open space strategy

New green open spaces & streets



- Predominantly soft-scape with path for walking and cycling.
- Build on the SuDS strategy to create a variety of landscape and habitats. Include playful and natural elements within the SuDS.
- Maximise direct access to nature to improve health and well-being.
- Furniture and play areas for all ages to enjoy outdoors and promote healthy lifestyles.

1 Green streets



2 New green open spaces




Semi-private amenity



Play areas & communal courtyards

- Play areas that cater different ages and distributed across the site.
- Opportunity for allotments and food growing within courtyards.
- Courtyards with hardscape and softscape areas.
- Furniture and play areas to be included within the communal courtyards.

Opportunity for food growing within the courtyards



Softscape and play areas within the communal courtyards



Play areas to cater for all ages



6.9 Landscape & open space strategy

Green infrastructure strategy



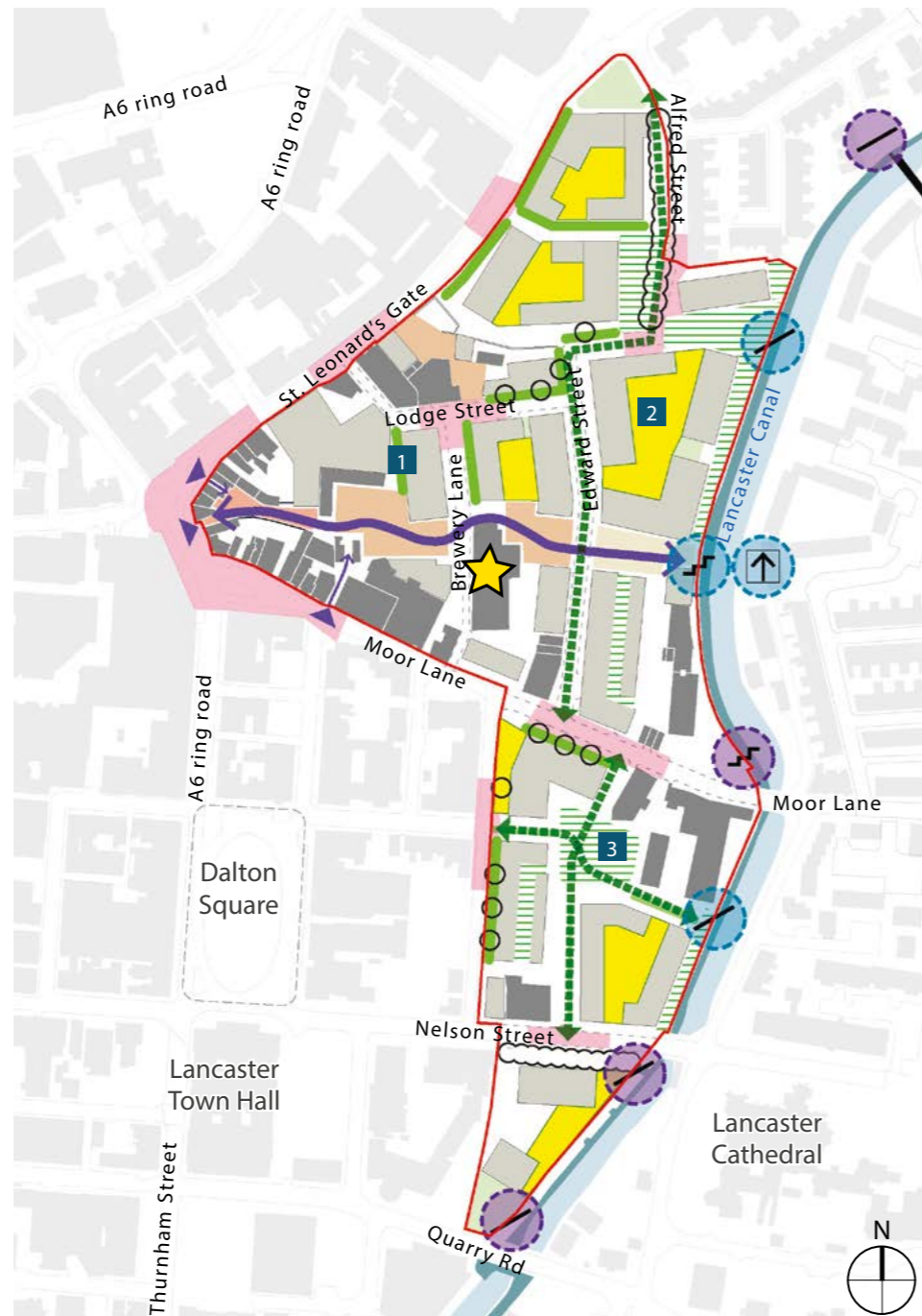
Example image for streets with tree planting.



Example image for communal courtyards.



Example image for public open greenspaces.



- Key**
- LCQ boundary
 - Heritage**
 - Heritage buildings to be retained
- Public realm**
- New main pedestrian Brewery Street
 - Green corridor with landscape and tree planting
 - New public squares/key open spaces
 - Communal courtyards
 - Category A trees to be retained

- Public realm**
- Public open greenspaces
 - Tree planting to pavements
 - Brewery - landmark building
 - Proposed buildings
 - Traffic calming / crossing points

- Canal access/spaces**
- Tow-path route
 - Existing access
 - Proposed access
 - Stepped access
 - Level/ramp access
 - Potential for lift access
 - Canal steps

Blue infrastructure strategy



Example image of a tree pit.



Example image of a swale.



Example image of a rain garden.



- Key**
- LCQ boundary
 - Heritage**
 - Heritage buildings to be retained
- Public realm**
- New main pedestrian Brewery Street
 - Green corridor with landscape and tree planting
 - New public squares/key open spaces
 - Potential for swales and rain gardens

- Public realm**
- Potential for tree pits and permeable car parking bays
 - Potential for permeable material to the squares of open spaces
 - Brewery - landmark building
 - Proposed buildings
 - Traffic calming / crossing points

- Canal access/spaces**
- Tow-path route
 - Existing access
 - Proposed access
 - Stepped access
 - Level/ramp access
 - Potential for lift access
 - Canal steps

6.10 Meanwhile uses & placemaking strategy

Lancaster Canal Quarter Placemaking

The placemaking strategy presented in this section has been developed by Hemingway Design. The placemaking activities of Lancaster Canal Quarter should underpin and support the components of the site and of the Vision.

For the Canal Quarter to become a naturally known and frequented part of Lancaster City Centre it should:

1. Add to and enhance existing events that the Lancaster Business Improvement District (BID) and the council support.
2. Demonstrate that The Canal Quarter is a distinct part of the city with a sustainable mix of uses. This distinctiveness comes from heritage and the Canal. The Canal and River's Trust has a wealth of events. It will be important to work with Lancaster's creative and heritage communities and existing cultural interest, the Dukes Theatre and Kanteena to create a new event. This event should be based around the Canal Quarter that is distinct to Lancaster and becomes part of the annual events calendar.



Source: <https://www.creativetourist.com/light-festivals/>

Light Up Lancaster - the two-day regionally known festival of light offers opportunities to light up the historic buildings and possibly the Canal itself.



Source: <https://kanteena.co.uk/>



Source: <https://lancastermusicfestival.com/>

Lancaster Music Festival - The Canal Quarter can work with the likes of Kanteena to extend this free festival into the quarters places and spaces.



Source: <https://www.facebook.com/LancasterFestaItalia/>

Festa Italia – a celebration of all things Italian with the city streets lined with food & drink stalls, Italian Supercars and a packed stage for entertainment into the evening.



Source: <https://www.lancasterguardian.co.uk/news/dino-day-is-roaring-success-as-thousands-flock-to-lancaster-849169>

Dino Day - a family event where animatronic dinosaurs take over the streets in the City Centre. Dinosaurs also lived in water!



Source: <https://www.lancasterguardian.co.uk/news/people/lancaster-pride-to-return-to-city-in-june-and-heres-how-you-can-get-involved-3615258>

Lancaster Pride – gives the Canal Quarter opportunities to embed diversity into its homes and business space offer.



Source: <https://canalrivertrust.org.uk/news-and-views/news/were-hosting-festive-events-in-liverpool-and-burnley>

'Santa Splash' - part of 'Lets Get Festive' at Salthouse Dock in Liverpool organised by The Canal and River Trust.

6.10 Meanwhile uses & placemaking strategy

3 Link clearly to what Lancaster is as a place.

Lancaster University is becoming increasingly known as a hotbed of sustainability. Questions to consider include 'how can the Eco Hub pop up in the Canal Quarter?,' 'Can there be pop up markets/shops that bring the Eco Hub produce and products such as vegetables, fruit, preserves, and honey into the City?' The Eco Hub is the home for environmental sustainability at Lancaster University. It provides a space for active participation in projects across themes based on agriculture and biodiversity.

The placebrand for Lancaster also celebrates Lancaster's access to Areas of Outstanding Natural Beauty, food and makers events can be gateways to celebrate its location.

Lancaster Canal Quarter can take inspiration from market towns like Frome (Frome Independent) and Andover (Second Sundays) and regenerated parts of cities (The Drops Kings Cross) that work with small batch makers markets to develop the personality of places.



Lancaster University Ecohub.



Our Lancaster Story.



The Drops in Coal Drops Yard, Kings Cross.



The Organic Garden.



The Drops in Coal Drops Yard, Kings Cross.



Home to several hives and individual colonies of honey bees managed by the Lancaster University Bee Keepers. The ECOHives "inaugurated" on the 18th June 2018, with the welcoming of our first two colonies of honey bees, both *Apis Mellifera Mellifera* ("European dark bee"). The hives produce enough honey to sell to the Lancaster campus community.



Second Sundays market in Andover.



A makers market founded in Lancaster that provides opportunities for local creative entrepreneurs to exhibit their creations and designs. At each event there are a curated assortment of talented makers, artists, hobbyists, crafters and bakers who showcase and sell their pieces.

7.

Indicative Masterplan
Framework

7.1 Indicative maximum heights framework

The proposed indicative maximum heights considers the principles set up within the LCQSPD and presents a framework to guide future proposals within the site.

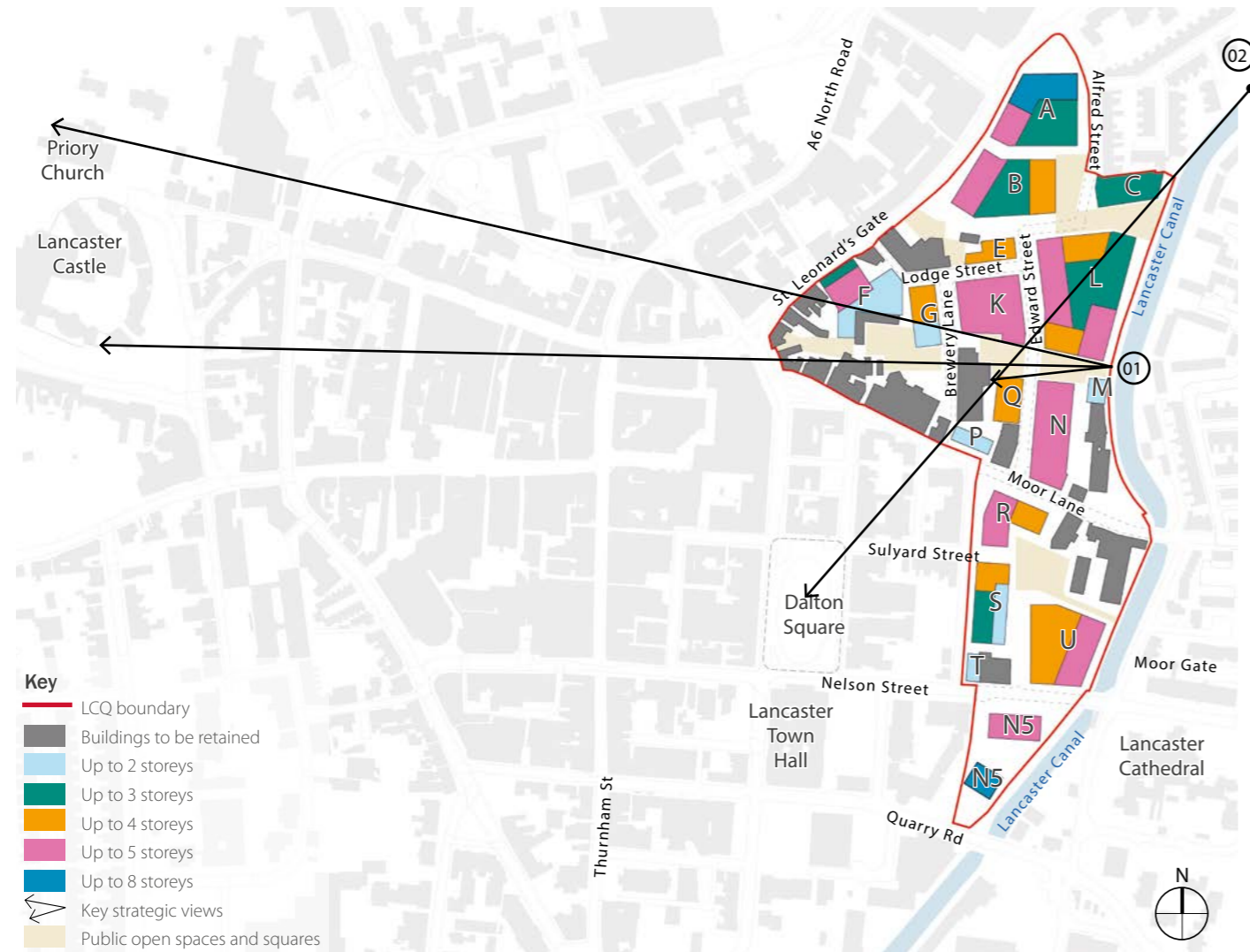
The heights proposed take into consideration to maximise the provision of homes (trying to achieve the minimum 550 homes as stated within the LCQSPD) whilst also considering the sensitivities and challenges of the surrounding context.

Key design principles:

- Maximum building heights refer to building storey heights to be considered from the fronting street/Canal to allow for flexibility across the masterplan.
- The proposed heights respond to the existing complicated sloping topography. The heights of developable parcels vary depending on the position of the building facade.
- The lowest building heights are proposed to the central area around the Stonewell Nose to allow for strategic views as set up in the LCQSPD.
- The key strategic view 01 from the Lancaster Canal should

allow for a view of:

- » The taller element of the Brewery buildings;
 - » The Lancaster Castle; and,
 - » The Priory Church.
- Key strategic view 02 providing views of the Town Hall dome from the pedestrian bridge to Shaw Street also informs the maximums height and roofscapes of blocks within the site.
- Therefore, the maximum height and massing of Blocks F, G and K and the orientation and separation of Blocks Q, N L should allow the provision of this key strategic view.
- Maximum heights are proposed to the north and south of the site considering the existing surrounding blocks of flats in these areas. Special consideration should be given to the maximum heights along Alfred Street to respond to the character of the fronting terrace houses.

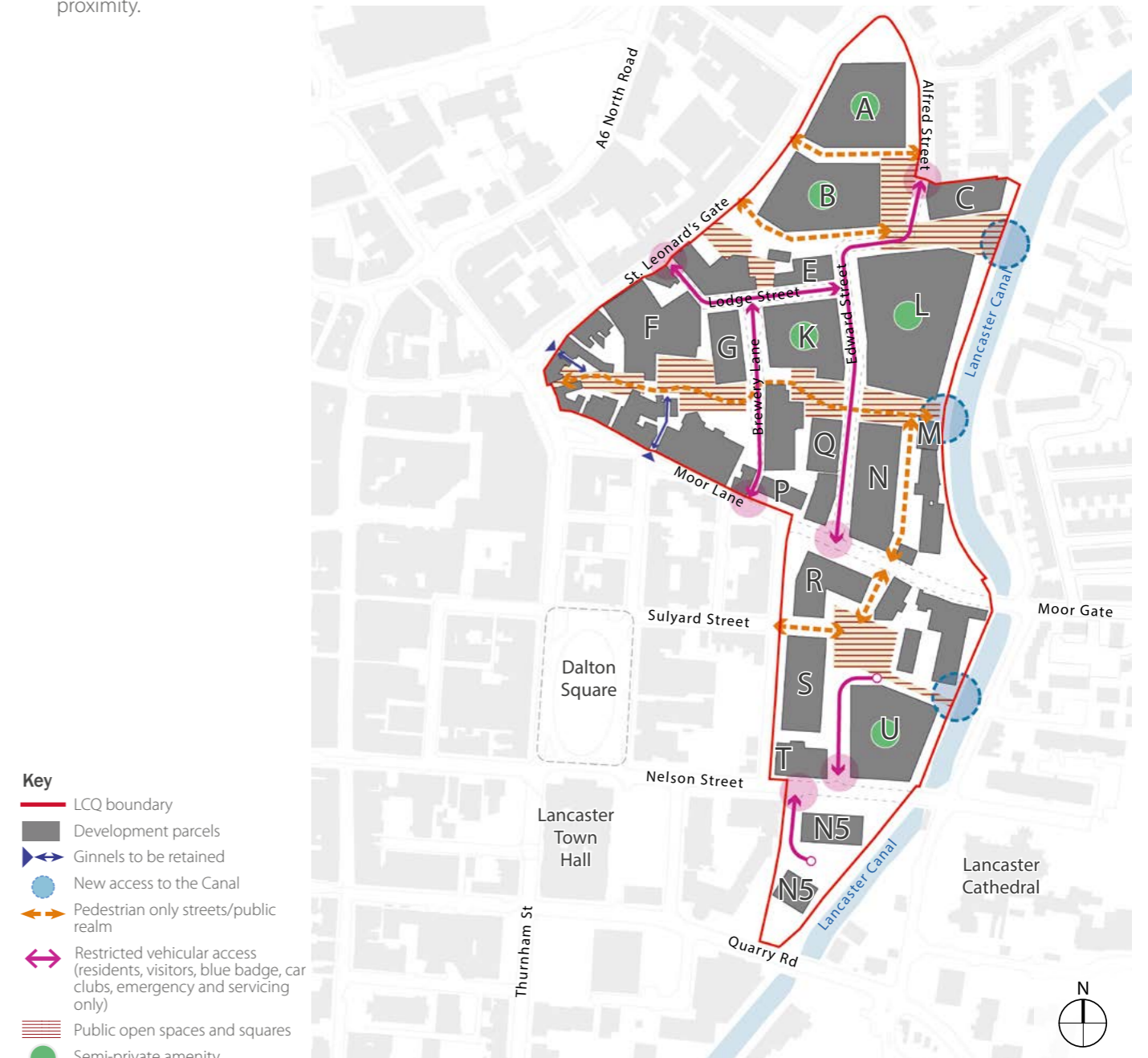


7.2 Indicative public realm and open spaces framework

The open space and play provision framework plan defines the broad locations and types of open space to be delivered across the Masterplan. Key design principles:

- The proposed primary open spaces are Stonewell Courtyards, Brewery Square, Theatre Square and Canal Steps. In addition, there is another open space to the end of Alfred Street and another one to the south of Moor Lane. These are key central public squares within the site and will become a destination in the Canal Quarter for existing and new communities.
- Public open spaces are distributed across the Masterplan to ensure all new residents will have open spaces in close proximity.

- Semi-private amenity should be provided within each residential development plot. Location, size and type will be subject to further detailed design.
- The primary open spaces must be defined by active frontages providing natural surveillance. They contribute to the permeability and legibility of the entire site whilst ensuring a positive and diverse experience through a variety of activities.
- The public realm design will be integrated with the primary open spaces to create a coherent and well-linked network within the site.
- Existing mature trees are to be retained wherever possible.



7.3 Indicative land uses framework

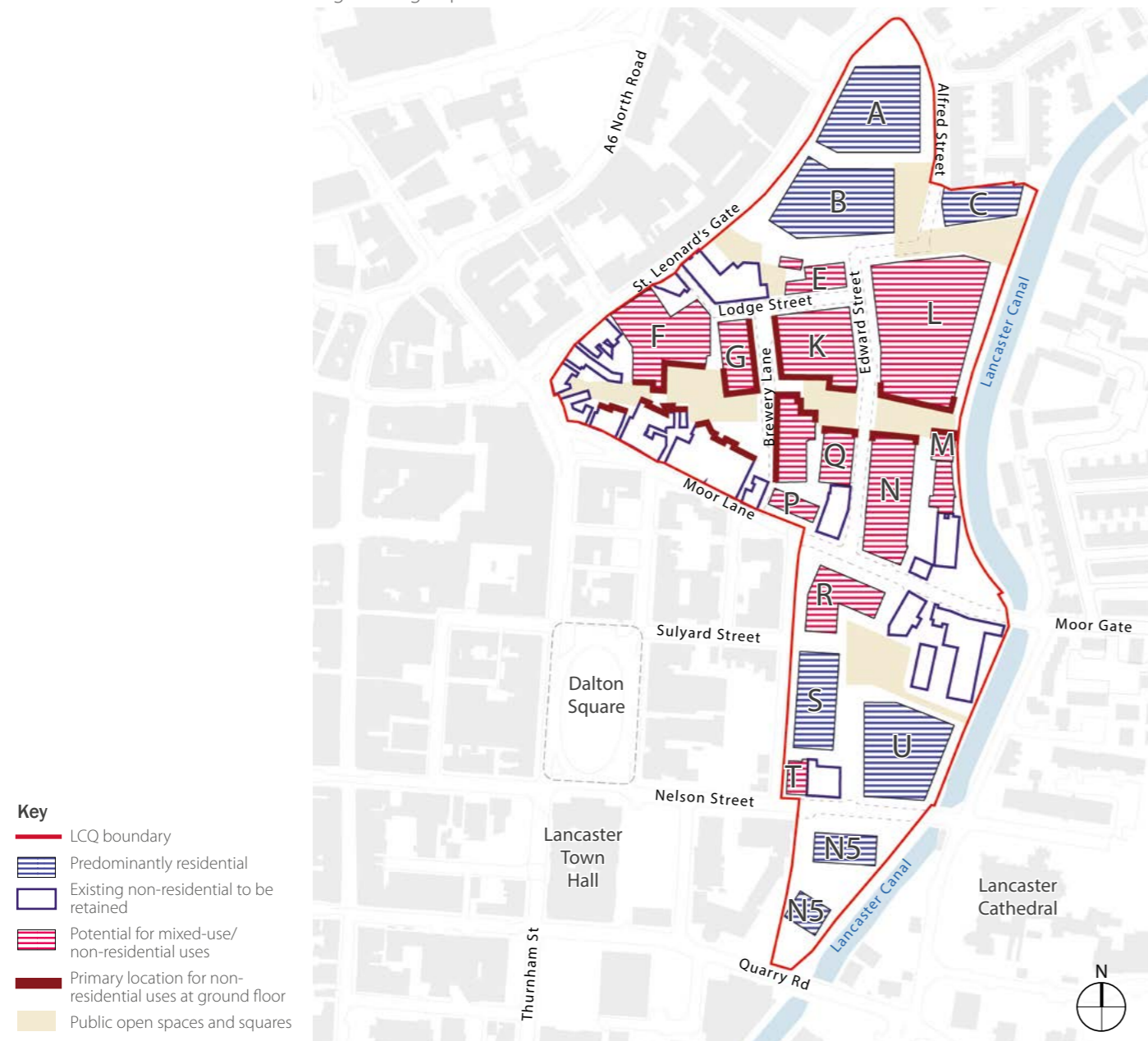
The proposed indicative land use framework plan sets out the location of potential land uses for the development allowing flexibility for future design stages to ensure that the masterplan delivers the Vision and design objectives whilst responding to the market and housing demands.

Key design principles:

- There is potential for non-residential uses to be located to the centre of the site. This approach considers the already existing non-residential uses in the area that can create interesting conglomeration synergies, and the potential for the new uses to complement the existing offer. In addition, the Nose is within the City Centre boundaries and therefore there is a potential to consolidate this area as mixed-use. The land uses design strategies presented in

section 7, offers some opportunities of type of uses although the correct type, quantum and characteristics of future uses should be considered in future design stages.

- Predominantly residential uses are proposed to the north and south of the site. The potential to locate small non-residential uses to the ground floors of these blocks should be considered in future design stages.
- The primary location of non-residential uses to the ground floor should be prioritise along the primary pedestrian route Brewery Street and fronting the key public realm and new proposed squares. Its location should be carefully considered in relation to place-making, pedestrian footfall and connectivity.

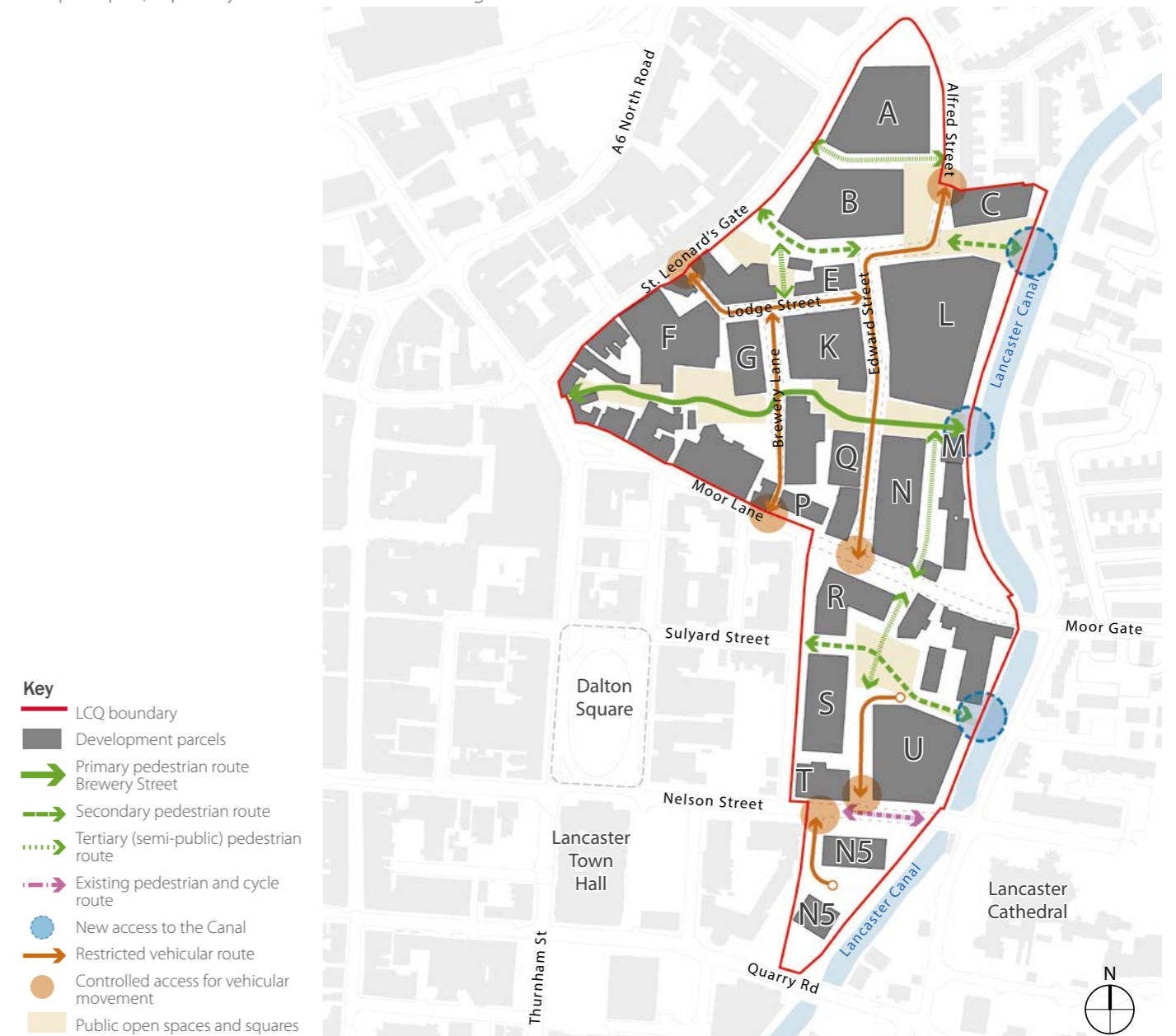


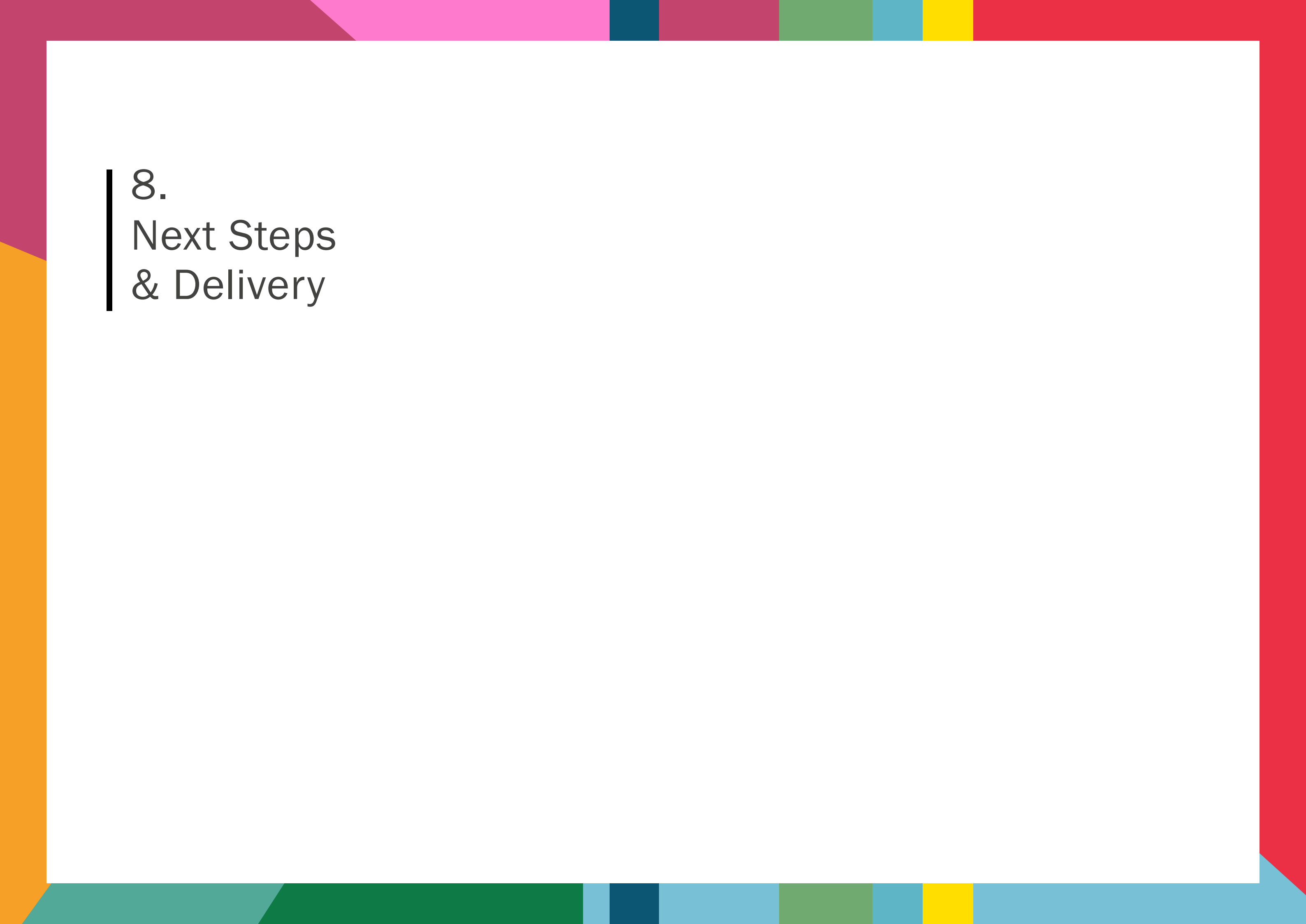
7.4 Indicative hierarchy of routes and access framework

The indicative hierarchy of routes and access framework plan will ensure the delivery of a clear hierarchy of streets that are safe and legible. The proposed routes create a permeable development that connects to the surrounding context and is accessible to all. Key design principles are:

- A primary pedestrian route Brewery Street runs east-west, connecting the Stonewell Nose with the Canal.
- Secondary pedestrian routes run throughout the site east-west connecting to new access to the Canal, whilst tertiary route connect with key spaces within the site. ,
- All streets should ensure a pedestrian friendly environment. Surfaces for pedestrians should be accessible and unobstructed and consider inclusive design principles, especially where there are level changes.

- Final vehicle access and vehicle movement options will be developed with reference to wider gyratory option decisions/implementation and consideration of local adjacent neighbourhood impacts. The objective being to considerably improve and mitigate the impact of through traffic.
- Three new pedestrian access points to the Canal are proposed along the eastern boundary.
- Traffic calming measures and crossing points should be provided where necessary to create a safe environment for pedestrians and cyclists.





8. Next Steps & Delivery

8.1 Phasing & next steps

In November 2021, after extensive consultation with the community and stakeholders, the council approved the Lancaster Canal Quarter Supplementary Planning Document (LCQSPD).

In order to develop the masterplan, the next step for the council will be to explore scenarios to prepare and submit planning applications for the Canal Quarter. The council has procured part of the design team to develop feasibility studies for some areas within the site to inform the next steps for delivery. These feasibility studies are described below.

The masterplan commits itself to a 15 year delivery window on a short/short-medium/medium/medium-long/long term framework, the phasing steps are illustrated below.



Illustrative proposed view along Alfred Street with the existing terrace houses on the right.



Illustrative proposed aerial view of the approved St. Leonard's Gate scheme. This will be developed over the next year using Brownfield Land Release Fund (BLRF2) as an example of tackling the Canal Quarter in phases.

- Key**
- LCQ boundary
 - Private landownership within Canal Quarter
 - Opportunity for community housing

Feasibility and detailed studies carried out:

1 St Leonard's Gate

PRP and the council Housing Team are currently developing capacity options for this area.

2 Grand Theatre & Coach House

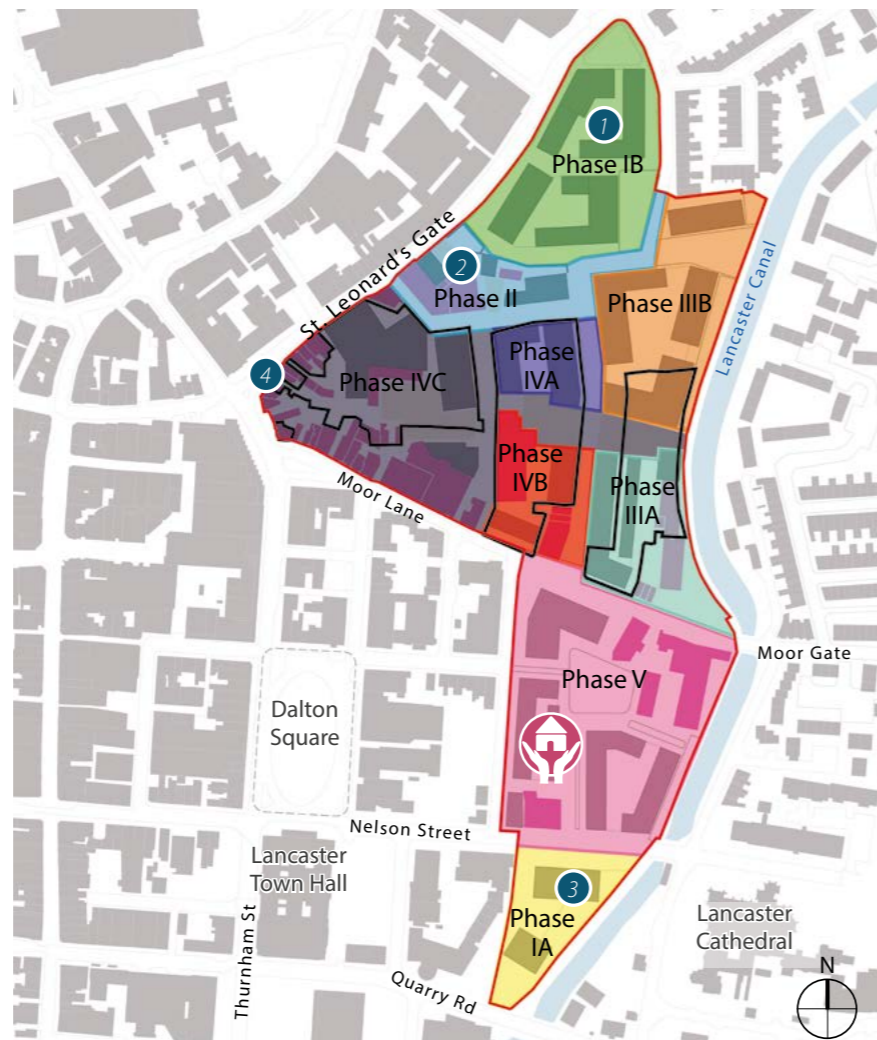
PRP and the council are developing detailed studies for the public realm around the Grand Theatre (taking into consideration current proposals) and developing options for the Coach House.

3 Nelson Street

PRP and the council have undertaken capacity options to deliver the site.

4 133-139 St Leonard's Gate

Feasibility study for 133-139 St Leonard's to develop concept plans accompanied by a costed outline schedule of works eligible for HAZ grant, supported by the creation of a CGI / montage of the terrace.



Indicative phasing plan

8.2 Considerations for delivery

General

- Consider different land ownerships within the site as well as delivery approach
- Consider a phasing strategy in line with funding and viability
- Consider land for potential market development sites
- Consider opportunities for community housing

Cross-cutting infrastructure

Consideration for the main infrastructure lines which would need cross-cutting delivery:

- North-south green corridor;
- East-west pedestrian movement strategy;
- Design and massing coherence;
- Heat network;
- Surface water flood mitigation infrastructure;
- Full fibre network.

Values

- Housing and commercial property values in Lancaster are relatively low.
- But market comparisons are in short supply with the few new City Centre apartment blocks delivered recently.
- Downward pressure on scheme Gross Development Value.
- Any early phase carries the risk of testing market demand for new apartments in Lancaster.
- Rental market is relatively strong.

Costs

- Post-pandemic construction cost inflation is well documented with upward pressure on costs.
- Substantive additional cost in delivering a net carbon zero scheme and high-quality public realm.
- Focus is on "policy compliance" for early phases.

Viability

- Pressure on viability and even early phases may require an element of grant funding to deliver an outcome and/or increased risk to be accepted by the council to deliver an early win.
- Early-stage Nelson Street viability is challenging – and this is a "clean" site.
- Major grant aid routes (such as Levelling Up Fund) are highly competitive.

- Work with developer partner / grant organisations (such as Homes England) to deliver an approved masterplan in discrete phases over many years.
- Later phases should benefit from a "regeneration uplift" and creation of a destination and an attractive new place.
- The early stages of regeneration are particularly challenging and requires a long-term view to supporting the realisation of ambitions identified in the Canal Quarter Masterplan, and to realise the social, environmental and economic benefits which will be delivered. In addition to viability, there are practical challenges to bringing forward the sites including, flood risk, net carbon zero considerations and parking.

Funding

There are several public funding routes currently available to support the delivery the Masterplan:

- One Public Estate Brownfield Land Release Fund, the latest funding round (2022-2025) supports projects in early stages of development with abnormal costs such as ground conditions, flood risk. £2.7m funding has been secured for sites in the Canal Quarter to date.
- Homes England has a number of funding options available. The Affordable Homes Programme and the emerging Infrastructure Grants fund are the most appropriate for the Canal Quarter.
- Historic England Heritage Action Zone funding, has been secured for areas within the Canal Quarter. Continued engagement with Historic England will support future grant funding opportunities.
- Levelling Up Funding is a significant opportunity to bring forward the Masterplan, funding is available for up to £20m for each local area through a competitive bidding process. Further funding rounds will capitalise on the £50m levelling up funding bid by Lancaster City Council for the Eden Project in 2023.



LANCASTER

Canal QUARTER

PRP

Masterplan and Project Development Services